


CERTIFIED RECORD OF LAND CORNER MONUMENTATION

W-10

History of original corner establishment:

Corner not established in the original survey of 1882 by Edward W. Sanderson



No record of subsequent monumentation was found in county records.

Description of corner evidence found:

(See map of Survey, dated September, 1975.)

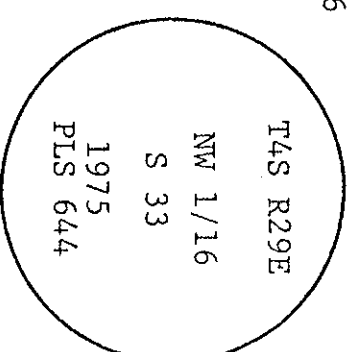
Description of monument and accessories established to perpetuate the original location of this corner

In corner position, I set 2½" x 30" iron pipe with brass cap marked as shown, 29" in ground, from which:


A 8" L.P. Pine bears N. 31 E., 16.2 ft. marked NW 1/16 S 33 BT.

A 7" L.P. Pine bears S. 14 W., 16.2 ft. marked NW 1/16 S 33 BT

Set steel fence post 5½ ft. East and North of corner.



Brass washer nailed to BT. blaze,
Used steel tape and magnetic compass
with 20° East declination.
Measured to center of all BTs.



Office of County of

State of, I hereby certify that the within instrument was filed in this office
for record on the day of

..... by
(COUNTY OFFICIAL) (DEPUTY)

#348-K

#348-K