

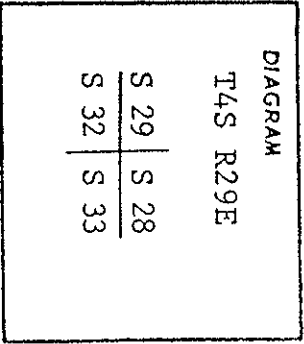
CERTIFIED RECORD OF LAND CORNER MONUMENTATION

1-9

History of original corner establishment:

Corner established in 1882 by Edward W. Sanderson under General Land Office, Contract No. 417 Surveyor General Record states:

- Set post 4 ins. square 4 ft. long for cor. to Sects. 28-29-32-33 from which:
- A Black Pine 9 ins. dia. bears N. 35 E., 15 lks.
- A Black Pine 10 ins. Dia. bears N. 42 W., 17 lks.
- A Black Pine 8 ins. dia. bears S. 50 W., 18 lks.
- A Black Pine 10 ins. dia. bears S. 45 W., 48 lks.



No record of subsequent remonumentation was found in county records.

Description of corner evidence found:

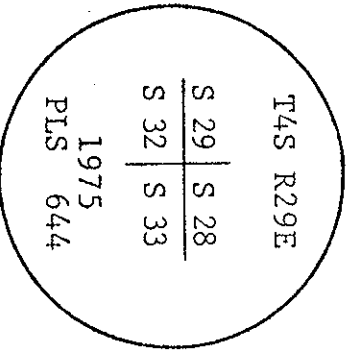
Found SE BT, live, blaze open scribes visible.
No evidence of other BTs found.

(See map of Survey, dated September, 1975.)


Description of monument and accessories established to perpetuate the original location of this corner

At record bearing and distance from SE BT I set 2 1/2" x 30" iron pipe with brass cap marked as shown, 29" in ground, from which:

- New BTs
- A 10" Fir bears N. 51 E., 8.5 ft., marked T4S R29E S28 BT
- A 20" Tamarack bears S. 89 E., 59.5 ft., marked T4S R29E S33 BT.
- A 12" Tamarack bears S. 24 W., 5.2 ft., T4S R29E S32 BT.
- A 18" Fir bears N. 33 W., 17.3 ft., marked T4S R29E S29 BT.
- Set steel fence post 5ft. North of Corner.



Brass washer nailed to BT. blazes,
Used stgel tape and magnetic compass
with 20 East declination.
Measured to center of all BTs.



Office of County of

State of, I hereby certify that the within instrument was filed in this office
for record on the day of

..... (COUNTY OFFICIAL) by (DEPUTY)

334-K

334-K