

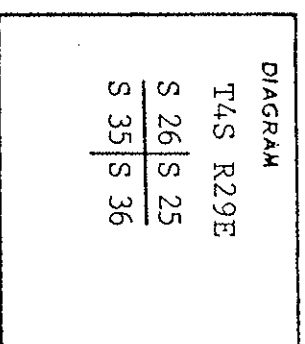
CERTIFIED RECORD OF LAND CORNER MONUMENTATION

V-21

History of original corner establishment:

Corner established in 1882 by Edward W. Sanderson under General Land Office, Contract No. 417 Surveyor General Record states:

Set sandstone 18 x 14 x 3 ins. for cor. to Sects. 25-26-35-36 marked with 1 notch on South and East edges from which:
 A Pine, 12 ins. dia. bears N. 55 E., 155 lks.
 A Pine, 30 ins. dia. bears N. 70 W., 131 lks.
 A Pine, 36 ins. dia. bears S. 53 W., 100 lks.
 A Pine, 30 ins. dia. bears S. 65 E., 307 lks.



No record of subsequent remonumentation was found in county records.

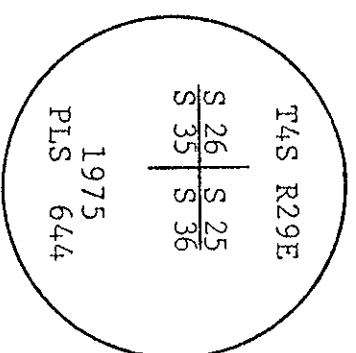
Description of corner evidence found:

Found mound of stone, did not find marked stone, from which:
 A 18" P. Pine, vigorous, bears N. 48 E., 102.6 ft., blaze open, scribes visible.
 A 30" P. Pine, dead & down, bears S. 65 E., 202.6 ft., blaze under tree, I did not turn.
 A 48" P. Pine, vigorous, bears S. 54 W., 65.6 ft., blaze closed, I did not open.
 A 42" P. Pine, dying, bears N. 67 W., 86.8 ft., blaze open, scribes visible.


(See map of Survey, dated September, 1975.)

Description of monument and accessories established to perpetuate the original location of this corner

At corner position I set 2 1/2" x 30" iron pipe with brass cap marked as shown, 16" in ground, raised mound of stone 6 ft. at base to top pipe, from which:
 New BTs
 A 11" P. Pine bears S. 53 E., 136.8 ft., marked T4S R29E S 36 BT.
 A 10" Fir bears N. 81 W., 111.5 ft., marked T4S R29E S 26 BT.
 Set steel fence post 5 1/2 ft. East in fence line.



Brass washer nailed to BT. blazes,
 Used steel tape and magnetic compass
 with 20° East declination.
 Measured to center of all BTs.



Office of County of
 State of , I hereby certify that the within instrument was filed in this office
 for record on the day of
 (COUNTY OFFICIAL) by (DEPUTY)