

CERTIFIED RECORD OF LAND CORNER MONUMENTATION

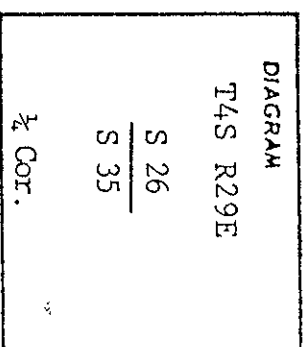
V-19

History of original corner establishment:

Corner established in 1882 by Edward W. Sanderson under General Land Office, Contract No. 417 Surveyor General Record states:

Set sand stone 18 x 8 x 6 ins. marked 1/4 on North face for 1/4 Section Corner from which:

A Pine, 30 ins. dia. bears N. 20 E., 106 lks.  
A Pine, 20 ins. dia. bears N. 70 W., 150 lks.



No record of subsequent remonumentation was found in county records.

Description of corner evidence found:

Found stone 14 x 8 x 6 inches marked 1/4 from which:

A 33 inch Pine, dead snag, bears N. 21 E., 72.0 ft. scribes visible.  
A 22 1/2 inch Pine, dead, down & burnt, bears N. 71 W., 99.0 ft. scribing burned out.

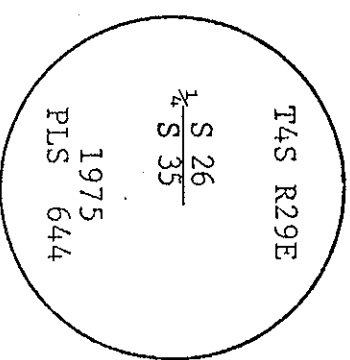
(See map of Survey, dated September, 1975.)

Description of monument and accessories established to perpetuate the original location of this corner


In position of stone I set 2 1/2" x 30" iron pipe with brass cap marked as shown, 20" in ground, raised mound of stone 5 ft at base to top of pipe, from which:

New BTs  
A 26" P. Pine bears S. 50 W., 232.5 ft. marked 1/4 S 35 BT.  
A 16" P. Pine bears N. 32 W., 163.0 ft. marked 1/4 S 26 BT.

Buried stone South and alongside pipe. Set steel fence post 4 1/2 ft. East.



Brass washer nailed to BT. blazes,  
Used steel tape and magnetic compass  
with 20° East declination.  
Measured to center of all BTs.



Office of ..... County of .....  
State of ..... I hereby certify that the within instrument was filed in this office  
for record on the ..... day of .....  
..... by .....  
(COUNTY OFFICIAL) (DEPUTY)

# 339-K

# 339-K