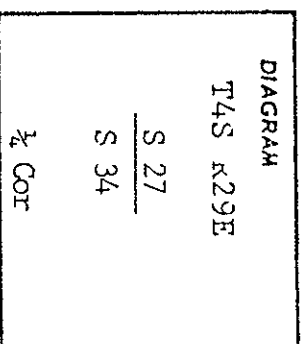


CERTIFIED RECORD OF LAND CORNER MONUMENTATION

V-15

History of original corner establishment:

Corner established in 1882 by Edward W. Sanderson under General Land Office, Contract No. 417 Surveyor General Record states:



No record of subsequent remonumentation was found in county records.

Description of corner evidence found:

None

(See map of Survey, dated September, 1975.)

Description of monument and accessories | established to perpetuate the original location of this corner

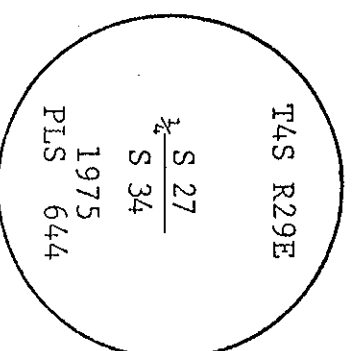
At proportionate distance I set 2 $\frac{1}{2}$ " x 30" iron pipe with brass cap marked as shown, 28" in ground, from which:

New BTs


A 15" Tamarack bears S. 8 E., 4.5 ft., marked  $\frac{1}{4}$  S34 BT.

A 20" Tamarack bears N 34 W., 23.1 ft., marked  $\frac{1}{4}$  S27 BT.

Set steel fence post 5 $\frac{1}{4}$  ft. West of Corner.



Brass washer nailed to BT. blazes, Used steel tape and magnetic compass with 20° East declination. Measured to center of all BTs.



Office of ..... County of .....  
 State of ..... , I hereby certify that the within instrument was filed in this office  
 for record on the ..... day of .....  
 (COUNTY OFFICIAL) by ..... (DEPUTY)

#327-K