

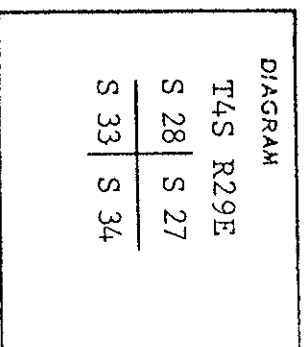
CERTIFIED RECORD OF LAND CORNER MONUMENTATION

V-13

History of original corner establishment:

Corner established in 1882 by Edward W. Sanderson under General Land Office, Contract No. 417 Surveyor General Record states:

Set sand stone 15 x 12 x 6 ins. for corner to Sections 27-28-33 and 34 marked with 1 notch on S. & 3 notches on E. edges from which:
 A Tamarack, 12 ins. dia. bears N. 70° W., 49 lks.
 A Black Pine, 6 ins. dia. bears N. 45° E., 77 lks.
 A Black Pine, 6 ins. dia. bears S. 60° E., 22 lks.
 A Black Pine, 8 ins. dia. bears S. 45° W., 48 lks.



No record of subsequent remonumentation was found in county records.

Description of corner evidence found:

Found stone 15 x 12 x 6 ins. with 1 notch on the South and 3 notches on the East edge, from which:
 A 12" Tamarack, good condition, bears N. 71 W., 32.3 ft., blaze scar evident, I did not open this tree.

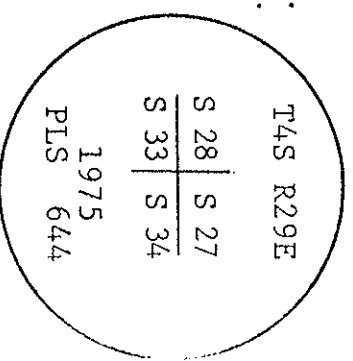
No evidence found of other BTs:

(See map of Survey, dated September, 1975.)


Description of monument and accessories established to perpetuate the original location of this corner

In position of stone, I set 2½" x 30" iron pipe with brass cap marked as shown, 28" in ground, from which:

New BTs
 A 12" Tamarack bears N. 22° E., 19.4 ft., marked T4S R29E S 27 BT.
 A 10" Tamarack bears S. 79° E., 27.2 ft., marked T4S R29E S 34 BT.
 A 9" Tamarack bears S. 69° W., 42.0 ft., marked T4S R29E S33 BT.
 Buried stone North and alongside pipe. Set steel fence post 5½ ft. North of Corner.



Brass washer nailed to BT. blazes, Used stgel tape and magnetic compass with 20 East declination. Measured to center of all BTs.



Office of County of
 State of I hereby certify that the within instrument was filed in this office for record on the day of
 (COUNTY OFFICIAL) by (DEPUTY)

326-K

326-K