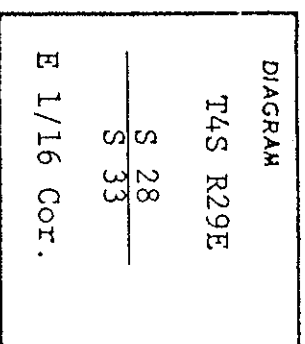


CERTIFIED RECORD OF LAND CORNER MONUMENTATION

V-12

History of original corner establishment:

Corner not established in the original survey of 1882 by Edward W. Sanderson



No record of subsequent monumentation was found in county records.

Description of corner evidence found:

(See map of Survey, dated September, 1975.)

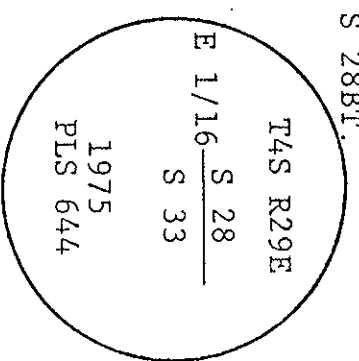
Description of monument and accessories established to perpetuate the original location of this corner

At corner position, I set 2½" x 30" iron pipe with brass cap marked as shown, 29" in ground, from which:

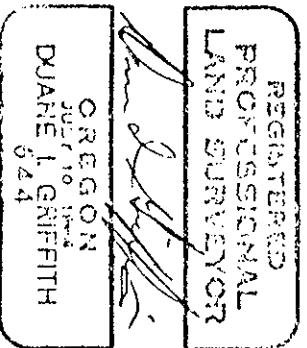
A 23" Tamarack bears N. 29 E., 24.1 ft. marked E 1/16 S 28BT.

A 24" Tamarack bears S. 64 E., 35.7 ft. marked E 1/16 S 33 BT.

Set steel fence post 5+ ft. West and North of corner.



Brass washer nailed to BT. blaze,
 Used steel tape and magnetic compass
 with 20° East declination.
 Measured to center of all BTs.



Office of County of

I, hereby certify that the within instrument was filed in this office
 for record on the day of

..... by
 (COUNTY OFFICIAL) (DEPUTY)

#350-K

#350-K