

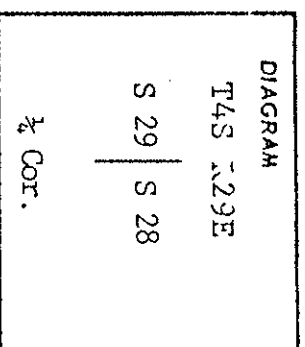
CERTIFIED RECORD OF LAND CORNER MONUMENTATION

7-9

History of original corner establishment:

Corner established in 1882 by Edward W. Sanderson under General Land Office, Contract No. 417
 Surveyor General Record states:

Set sand stone 21 x 7 x 6 ins. for $\frac{1}{4}$ Sec. Cor.
 Marked $\frac{1}{4}$ on W. face, from which:
 A Black Pine, 10 ins. dia. bears N. 65 E., 11 lks.
 A Black Pine, 8 ins. dia. bears S. 65 W., 22 lks.



No record of subsequent remonumentation was found in county records.

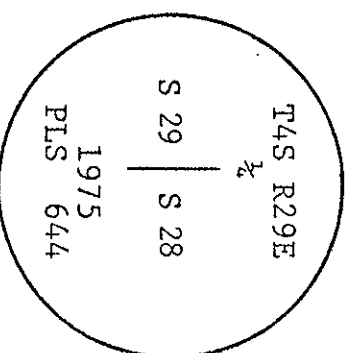
Description of corner evidence found:

Found stone 21" x 7" x 6" firmly set, marked $\frac{1}{4}$ on West face.
 Found stump hole in SW Quadrant at call dist.
 No evidence of other BT.

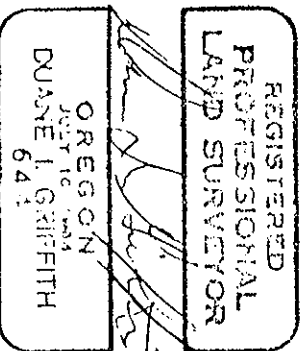
(See map of Survey, dated September, 1975.)

Description of monument and accessories | established to perpetuate the original location of this corner

In position of stone, I set 2 $\frac{1}{2}$ " x 30" iron pipe with brass cap marked as shown, 29" in ground, from which:
 New Bts
 A 10" Fir bears S. 34 E., 8.2 ft. marked $\frac{1}{4}$ S 28 BT.
 A 9" Fir bears S. 74 W., 4.1 ft. marked $\frac{1}{4}$ S 29 BT.
 Set steel fence post 5 $\frac{1}{2}$ ft. South of Corner



Brass washer nailed to BT. blazes,
 Used steel tape and magnetic compass
 with 20 East declination.
 Measured to center of all Bts.



Office of County of
 State of , I hereby certify that the within instrument was filed in this office
 for record on the day of
 (COUNTY OFFICIAL) by (DEPUTY)

#331-K

4331-K