

CERTIFIED RECORD OF LAND CORNER MONUMENTATION

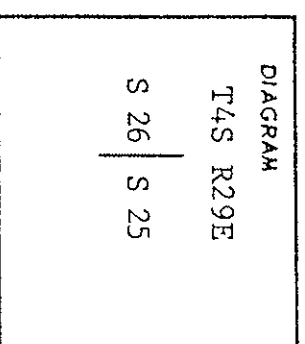
T-21

History of original corner establishment:

Corner established in 1882 by Edward W. Sanderson under General Land Office, Contract No. 417
 Surveyor General Record states:

Set sand stone 18 x 8 x 8 ins. marked $\frac{1}{4}$ on the West face from which:

- A Pine, 12 ins. dia, bears N. 20 W., 25 lks.
- A Pine 6 ins. dia, bears S. 37 E., 25 lks



No record of subsequent remonumentation was found in county records.

Description of corner evidence found:

Found stone 18 x 8 x 8 marked $\frac{1}{4}$ firmly set from which:

- A 18" P. Pine, vigorous, bears S. 37 E., 23.6 ft. No blaze or scar visible.
- A 18" P. Pine, dead, bears N. 20 W., 16.5 ft. Scribes visible.

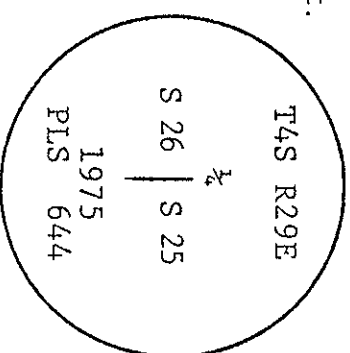
(See map of Survey, dated September, 1975.)

Description of monument and accessories established to perpetuate the original location of this corner


At position of stone I set 2 $\frac{1}{2}$ " x 30" iron pipe with brass cap marked as shown, 22" in ground, raised mound of stone 5 ft. at base to top of pipe, from which:

A 18" P. Pine, original BT in SE Quadrant, bears S. 37 E., 23.6 ft. on over growth, I marked $\frac{1}{4}$ S 25 BT.

New BT
 A 15" P. Pine bears S. 82 W., 88.4 ft., marked $\frac{1}{4}$ S 26 BT.
 Buried stone South and alongside pipe. Set steel fence post 5' North.



Brass washer nailed to BT. blazes,
 Used steel tape and magnetic compass
 with 20' East declination.
 Measured to center of all BTs.



Office of County of
 State of, I hereby certify that the within instrument was filed in this office
 for record on the day of
 (COUNTY OFFICIAL) by (DEPUTY)

334-K

334-K