


CERTIFIED RECORD OF LAND CORNER MONUMENTATION

T-20

History of original corner establishment:

Corner not established in the original survey of 1882 by Edward W. Sanderson



No record of subsequent monumentation was found in county records.

Description of corner evidence found:

(See map of Survey, dated September, 1975.)

Description of monument and accessories established to perpetuate the original location of this corner

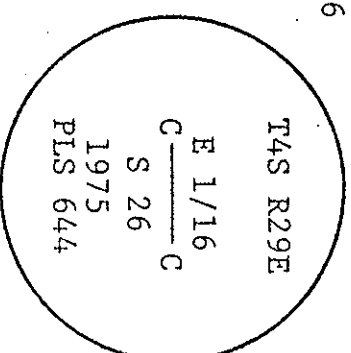
At corner position, I set 2 1/2" x 30" iron pipe with brass cap marked as shown, 30" in ground, from which:

A 14" L.P. Pine bears N. 56 E., 31.8 ft. marked CE 1/16 S 26 BT.


A 11" L.P. Pine bears S. 11 E., 21.6 ft. marked CE 1/16

S 26 BT.

Set steel fence post 5+ ft. West and North of corner.



Brass washer nailed to BT. blaze,
Used steel tape and magnetic compass
with 20 East declination.
Measured to center of all BTs.



Office of County of

State of, I hereby certify that the within instrument was filed in this office
for record on the day of

..... by
(COUNTY OFFICIAL) (DEPUTY)

#354-K

#354-K