


CERTIFIED RECORD OF LAND CORNER MONUMENTATION

T-18

History of original corner establishment:

Corner not established in the original survey of 1882 by Edward W. Sanderson



No record of subsequent monumentation was found in county records.

Description of corner evidence found:

(See map of Survey, dated September, 1975.)

Description of monument and accessories established to perpetuate the original location of this corner

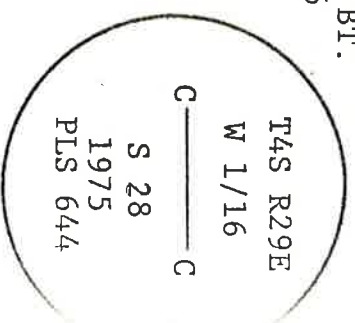
At corner position, I set 2½" x 30" iron pipe with brass cap marked as shown, 29" in ground, from which:

A 9" Fir bears S. 78 E., 10.3 ft. marked CW 1/16 S 28 BT.


A 27" Tamarack bears N. 58 W., 15.4 ft. marked CW 1/16

S 28 BT.

Set steel fence post 5+ ft. East and South of corner.



Brass washer nailed to BT. blaze,
Used steel tape and magnetic compass
with 20° East declination.
Measured to center of all BTs.



Office of County of

State of, I hereby certify that the within instrument was filed in this office
for record on the day of

..... by
(COUNTY OFFICIAL) (DEPUTY)

2.86-K
351-K

351-K