

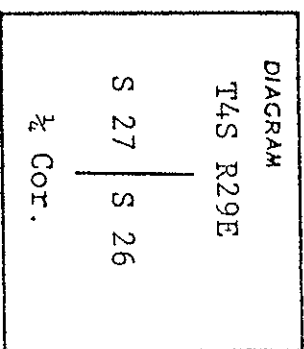
CERTIFIED RECORD OF LAND CORNER MONUMENTATION

7-17

History of original corner establishment:

Corner established in 1882 by Edward W. Sanderson under General Land Office, Contract No. 417 Surveyor General Record states:

Marked a Black Pine, 8 ins. dia., for  $\frac{1}{4}$  sec. cor.  
 Marked  $\frac{1}{4}$  S. on W. face from which:  
 A Black Pine, 8 ins. dia. bears S 60 W, 12 lks.  
 A Black Pine, 9 ins. dia. bears S 70 E, 5 lks.



No record of subsequent remonumentation was found in county records.

Description of corner evidence found:

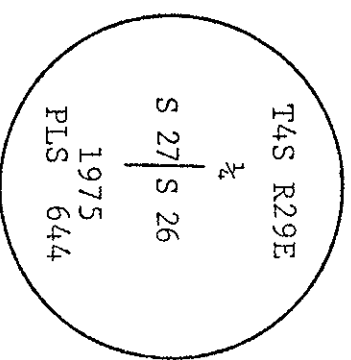
Found SW BT, dead and down scribes visible.  
 Found SE BT, dead, down scribes rotted out.  
 No evidence of corner tree found.

(See map of Survey, dated September, 1975.)


Description of monument and accessories established to perpetuate the original location of this corner

At record bearings and distances from BTs I set 2 $\frac{1}{2}$ " x 30" iron pipe with brass cap marked as shown, 28" in ground, from which:

- A 10" Fir bears S 79 E, 7.6 ft. marked  $\frac{1}{8}$ S 26 BT.
- A 22" Tamarack bears S 42 W, 46.4 ft. marked  $\frac{1}{4}$  S 27 BT.
- Set steel fence post 6 $\frac{1}{2}$  ft. West of corner.



Brass washer nailed to BT. blazes,  
 Used stgel tape and magnetic compass  
 with 20 East declination.  
 Measured to center of all BTs.



Office of ..... County of .....  
 State of ..... I hereby certify that the within instrument was filed in this office  
 for record on the ..... day of .....  
 (COUNTY OFFICIAL) by ..... (DEPUTY)

# 333-K

# 333-K