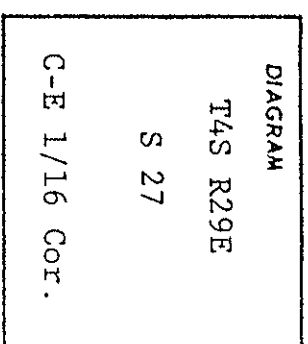


CERTIFIED RECORD OF LAND CORNER MONUMENTATION

T-16

History of original corner establishment:

Corner not established in the original survey of 1882 by Edward W. Sanderson



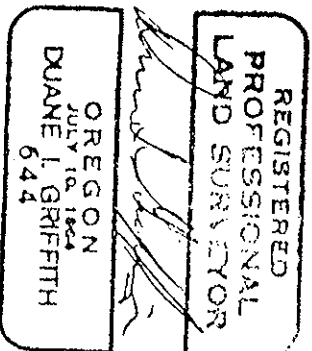
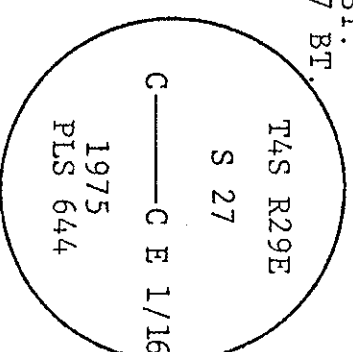
No record of subsequent monumentation was found in county records.

Description of corner evidence found:

(See map of Survey, dated September, 1975.)

Description of monument and accessories established to perpetuate the original location of this corner

At corner position, I set 2 3/4" x 30" iron pipe with brass cap marked as shown, 29" in ground, from which:  
A 9" Fir bears N. 23 E. 9.1 ft. marked CE 1/16 S 27 BT.  
A 9" L.P. Pine bears West, 6.6 ft. marked CE 1/16 S 27 BT.  
Set steel fence post 5 1/2 ft. East and North of corner.



Brass washer nailed to BT. blaze,  
Used steel tape and magnetic compass  
with 20° East declination.  
Measured to center of all BTs.

Office of ..... County of .....  
State of ..... I hereby certify that the within instrument was filed in this office  
for record on the ..... day of .....  
..... (COUNTY OFFICIAL) by ..... (DEPUTY)

# 353-K