

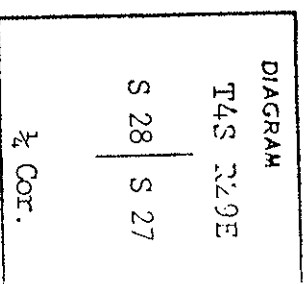
CERTIFIED RECORD OF LAND CORNER MONUMENTATION

T-13

History of original corner establishment:

Corner established in 1882 by Edward W. Sanderson under General Land Office, Contract No. 417 Surveyor General Record states:

Set post 3 ft. long, 3 ins. square for 1/4 Sect. Cor., from which:
A Black Pine, 8 ins. dia bears S. 65 E., 50 lks.
A Black Pine 10 ins. dia. bears S. 85 W., 59 lks.



No record of subsequent remonumentation was found in county records.

Description of corner evidence found:

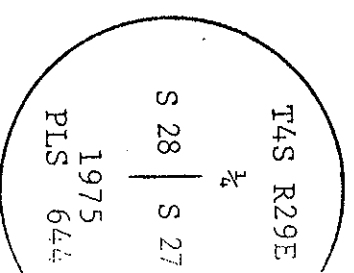
Found SE BT, A 8" Pine, dead and down, badly rotted with scribes visible.
No evidence found of SW BT.

(See map of Survey, dated September, 1975.)


Description of monument and accessories established to perpetuate the original location of this corner

At record bearing and distance from SE BT I set 2 1/2" x 30" iron pipe with brass cap marked as shown, 24" in ground, from which:

New BTs
A 12" Fir bears S. 50 E., 27.9 ft. marked 1/4 S 27 BT.
A 22" Tamarack bears S. 73 W., 29.2 ft. marked 1/4 S 28 BT
Set steel fence post 5 1/2 ft. North of Corner



Brass washer nailed to BT. blazes,
Used steel tape and magnetic compass
with 20° East declination.
Measured to center of all BTs.



Office of County of
State of, I hereby certify that the within instrument was filed in this office
for record on the day of
..... (COUNTY OFFICIAL) by (DEPUTY)