


CERTIFIED RECORD OF LAND CORNER MONUMENTATION

S-20

History of original corner establishment:

Corner not established in the original survey of 1882 by Edward W. Sanderson



No record of subsequent monumentation was found in county records.

Description of corner evidence found:

(See map of Survey, dated September, 1975.)

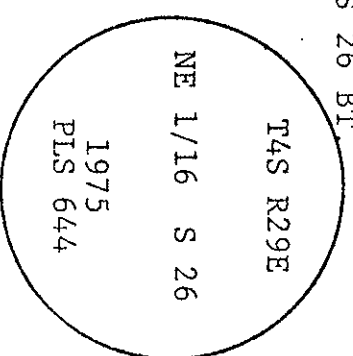
Description of monument and accessories established to perpetuate the original location of this corner

At corner position, I set 2 1/2" x 30" iron pipe with brass cap marked as shown 25" in ground from which:


A 18" P. Pine bears N. 34 E., 30.1 ft. marked NE 1/16 S 26 BT

A 12" P. Pine bears S. 51 W., 20.5 ft. marked NE 1/16 S 26 BT.

Set steel fence post 5' West and South of corner.



Brass washer nailed to BT. blaze,
 Used steel tape and magnetic compass
 with 20° East declination.
 Measured to center of all BTs.



Office of County of

State of, I hereby certify that the within instrument was filed in this office for record on the day of

(COUNTY OFFICIAL) by (DEPUTY)

#360-K

#360-K