


CERTIFIED RECORD OF LAND CORNER MONUMENTATION

S-18

History of original corner establishment:

Corner not established in the original survey of 1882 by Edward W. Sanderson



No record of subsequent monumentation was found in county records.

Description of corner evidence found:

(See map of Survey, dated September, 1975.)

Description of monument and accessories established to perpetuate the original location of this corner

At corner position, I set 2½" x 30" iron post with brass cap, marked as shown, 28" in ground, from which:

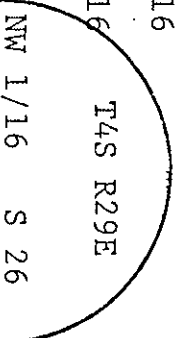
A. 16" L.P. Pine bears N. 20 E., 242.0 ft. marked NW 1/16

S 26 BT.


A 10" L.P. Pine bears N. 58 E., 293.1 ft. marked NW 1/16

S 26 BT.

Set steel fence post 5⁺ ft. East and North of corner.



Brass washer nailed to BT. blaze,
Used steel tape and magnetic compass
with 20° East declination.
Measured to center of all BTs.



Office of County of
State of, I hereby certify that the within instrument was filed in this office
for record on the day of
..... (COUNTY OFFICIAL) by (DEPUTY)

#358-K

#358-K