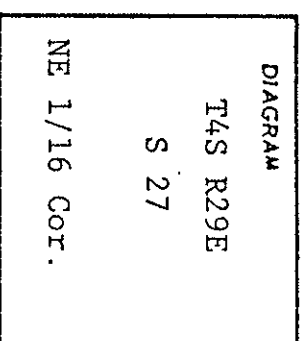


CERTIFIED RECORD OF LAND CORNER MONUMENTATION

S-16

History of original corner establishment:

Corner not established in the original survey of 1882 by Edward W. Sanderson



No record of subsequent monumentation was found in county records.

Description of corner evidence found:

(See map of Survey, dated September, 1975.)

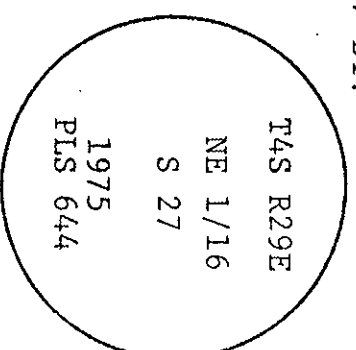
Description of monument and accessories established to perpetuate the original location of this corner

At corner position, I set 2 1/2" x 30" iron pipe with brass cap marked as shown, 26" in ground, from which:


A 6" L.P. pine bears East, 20.4 ft. marked NE 1/16 S 27 BT.

A 7" L.P. pine bears N 5 W., 20.0 ft. marked NE 1/16 S 27 BT.

Set steel fence post 5+ ft. West and South of corner.



Brass washer nailed to BT. blaze,  
 Used steel tape and magnetic compass  
 with 20° East declination.  
 Measured to center of all BTs.



Office of ..... County of .....

State of ....., I hereby certify that the within instrument was filed in this office  
 for record on the ..... day of .....

..... by .....  
 (COUNTY OFFICIAL) (DEPUTY)

#357-K

#357-K