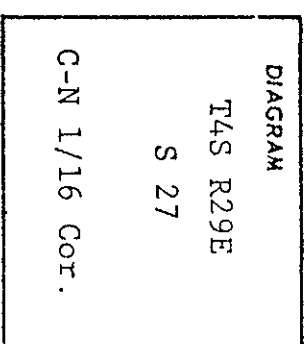


CERTIFIED RECORD OF LAND CORNER MONUMENTATION

S-15

History of original corner establishment:

Corner not established in the original survey of 1882 by Edward W. Sanderson



No record of subsequent monumentation was found in county records.

Description of corner evidence found:

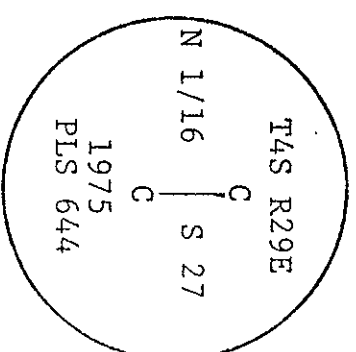
(See map of Survey, dated September, 1975.)

Description of monument and accessories established to perpetuate the original location of this corner


At corner position, I set 2 1/2" x 30" iron pipe with brass cap marked as shown, 24" in ground, from which:

- A 14" Spruce bears N. 37 E., 18.5 ft. marked CN 1/16 S. 27 BT.
- A 14" Spruce bears S. 42 E., 4.2 ft. marked CN 1/16 S 27 BT.

Set steel fence post 5+ ft. West of corner.



Brass washer nailed to BT. blaze,
Used steel tape and magnetic compass
with 20° East declination.
Measured to center of all BTs.



Office of County of

State of, I hereby certify that the within instrument was filed in this office
for record on the day of

..... by (DEPUTY)
(COUNTY OFFICIAL)

#356-K

#356-K