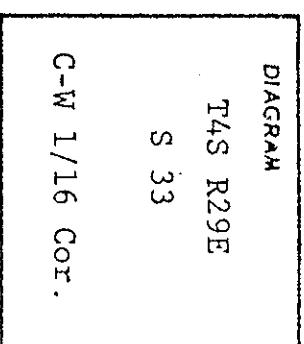


CERTIFIED RECORD OF LAND CORNER MONUMENTATION

X-10

History of original corner establishment:

Corner not established in the original survey of 1882 by Edward W. Sanderson



No record of subsequent monumentation was found in county records.

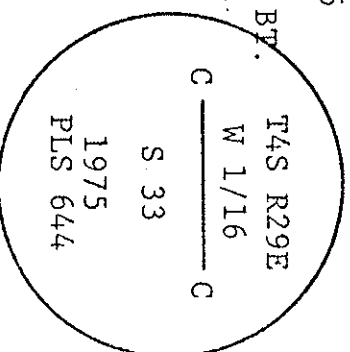
Description of corner evidence found:

(See map of Survey, dated September, 1975.)


Description of monument and accessories established to perpetuate the original location of this corner

In corner position, I set 2½" x 30" iron pipe with brass cap marked as shown, 20" in ground, raised mound of stone 5 ft. at base to top of pipe, from which:

- A. 14" Tamarack bears N. 47 E., 50.8 ft. marked CW 1/16 S 33 BT.
- A 20" Fir bears S.66 E.+ 39.4 ft. marked CW 1/16 S 33 BT.
- Set steel fence post 5 - ft. East and North of corner.



Brass washer nailed to BT. blaze,
 Used steel tape and magnetic compass
 with 20° East declination.
 Measured to center of all BTs.



Office of County of
 State of I hereby certify that the within instrument was filed in this office
 for record on the day of
 (COUNTY OFFICIAL) by (DEPUTY)

#345-K

#345-K