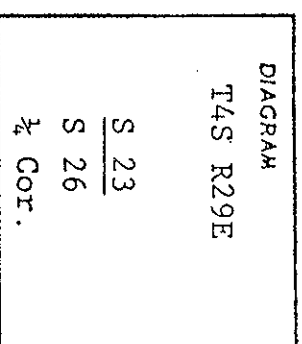


CERTIFIED RECORD OF LAND CORNER MONUMENTATION

History of original corner establishment:

Corner established in 1832 by Edward W. Sanderson under General Land Office, Contract No. 417 Surveyor General Record states:



No record of subsequent remonumentation was found in county records.

Description of corner evidence found:

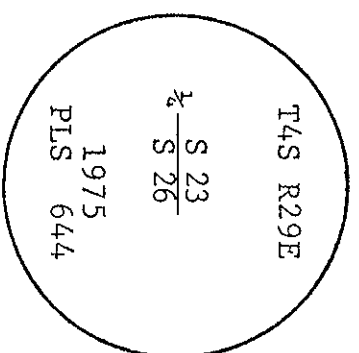
None

(See map of Survey, dated September, 1975.)

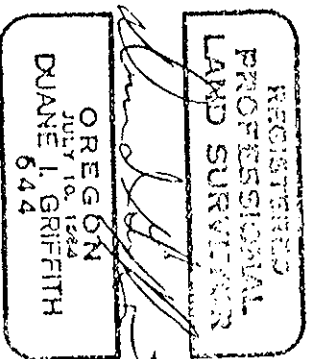
Description of monument and accessories established to perpetuate the original location of this corner

At proportionate distance I set 2 1/2" x 30" iron pipe with brass cap marked as shown, 28" in ground, from which:

New BTs
A 7" L.P. Pine bears S. 25 W., 13.4 ft., marked 1/4 S26 BT.
A 1 1/2" Tamarack bears N. 39 W., 35.9 ft., marked 1/4 S23 BT.
Set steel fence post 5+ ft. East of Corner.



Brass washer nailed to BT. blazes,
Used steel tape and magnetic compass
with 20° East declination.
Measured to center of all BTs.



Office of County of

State of, I hereby certify that the within instrument was filed in this office
for record on the day of

..... by
(COUNTY OFFICIAL) (DEPUTY)

#340-K

#340-K