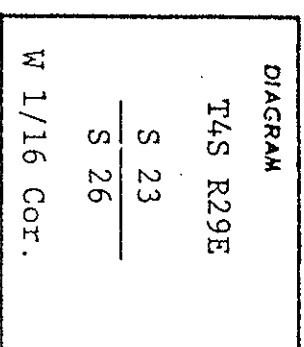


CERTIFIED RECORD OF LAND CORNER MONUMENTATION

History of original corner establishment:

Corner not established in the original survey of 1882 by Edward W. Sanderson

R-18



No record of subsequent monumentation was found in county records.

Description of corner evidence found:

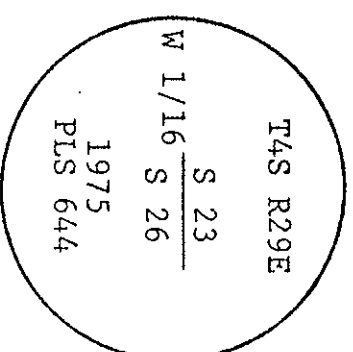
(See map of Survey, dated September, 1975.)

Description of monument and accessories established to perpetuate the original location of this corner


At corner position, I set 2 1/2" x 30" iron pipe with brass cap marked as shown 26" in ground, from which:

- A 12" Fir bears S. 22 W., 16.3 ft. marked W 1/16 S 26 BT.
- A 7" Tamarack bears N. 41 W., 34.3 ft. marked W 1/16 S 23 BT.

Set steel fence post 5+ ft. West and South of corner.



Brass washer nailed to BT. blaze,
Used steel tape and magnetic compass
with 20° East declination.
Measured to center of all BTs.



Office of County of

State of, I hereby certify that the within instrument was filed in this office
for record on the day of

(COUNTY OFFICIAL) by (DEPUTY)

#319-K

#319-K