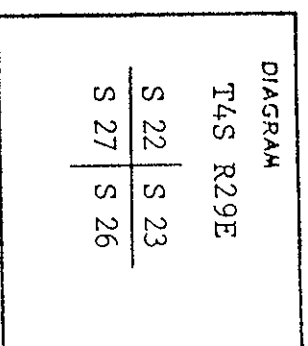


CERTIFIED RECORD OF LAND CORNER MONUMENTATION

R-17

History of original corner establishment:

Corner established in 1882 by Edward W. Sanderson under General Land Office, Contract No. 417 Surveyor General Record states:



No record of subsequent remonumentation was found in county records.

Description of corner evidence found:

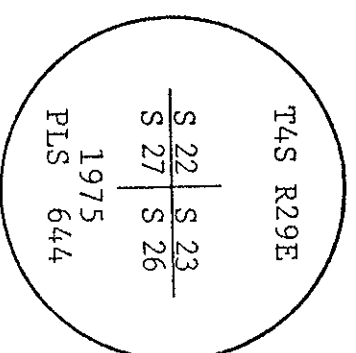
None

(See map of Survey, dated September, 1975.)


Description of monument and accessories established to perpetuate the original location of this corner

At proportionate distances I set 2½' x 30" iron pipe with brass cap marked as shown, 27" in ground, from which:

- New BTs
  - A 12" L.P. Pine bears N. 71 E., 31.4 ft., marked T4S R29E S23 BT.
  - A 6" L.P. Pine bears S. 72 E., 18.9 ft., marked T4S R29E S26 BT.
  - A 7" L.P. Pine bears S. 4 W., 5.5 ft., marked T4S R29E S27 BT.
  - A 13' Spruce bears N. 76 W., 22.2 ft., marked T4S R29E S22 BT.
- Set steel fence post 5½ ft. East of Corner.



Brass washer nailed to BT. blazes, Used steel tape and magnetic compass with 20 East declination. Measured to center of all BTs.



Office of ..... County of .....

State of ....., I hereby certify that the within instrument was filed in this office for record on the ..... day of .....

..... by ..... (DEPUTY)

..... (COUNTY OFFICIAL)

#339-K

#339-K