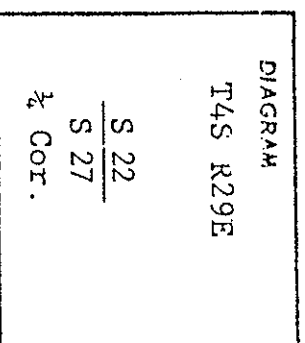


CERTIFIED RECORD OF LAND CORNER MONUMENTATION

R-15

History of original corner establishment:

Corner established in 1882 by Edward W. Sanderson under General Land Office, Contract No. 417 Surveyor General Record states:



No record of subsequent remonumentation was found in county records.

Description of corner evidence found:

None

(See map of Survey, dated September, 1975.)

Description of monument and accessories established to perpetuate the

original location of this corner

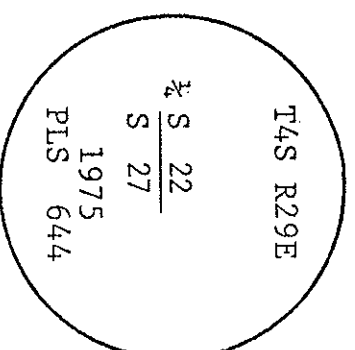
At proportionate distance I set  $2\frac{1}{2}$ " x 30" iron pipe with brass cap, marked as shown, 28" in ground, from which:

New BTs


A 12" Fir bears N. 33 E., 6.1 Ft., marked  $\frac{1}{4}$  S22 BT.

A 10" L.P. Pine bears S. 47 E., 25.5 Ft., marked  $\frac{1}{4}$  S27 BT.

Set Steel fence post 5 $\frac{1}{2}$  Ft. West of Corner.



Brass washer nailed to BT. blazes, Used steel tape and magnetic compass with 20° East declination. Measured to center of all BTs.



Office of ..... County of .....

State of ....., I hereby certify that the within instrument was filed in this office for record on the ..... day of .....

..... by ..... (DEPUTY)  
 (COUNTY OFFICIAL)

# 338-K

# 338-K