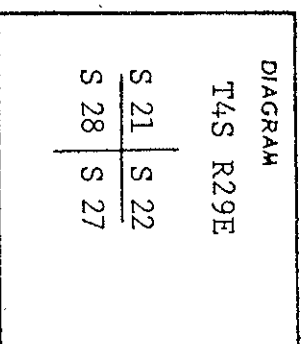


CERTIFIED RECORD OF LAND CORNER MONUMENTATION

R-13

History of original corner establishment:

Corner established in 1882 by Edward W. Sanderson under General Land Office, Contract No. 417
 Surveyor General Record states:
 Set post 4 ins. square 4 ft. long for cor. to Sects. 21-22-27-28 from which:
 A Tamarack, 6 ins. dia. bears N. 40 E., 36 lks.
 A Black Pine, 8 ins. dia. bears N. 55 W., 18 lks.
 A Black Pine, 10 ins. dia. bears S. 45 W., 55 lks.
 A Black Pine, 9 ins. dia. bears S. 40 E., 21 lks.



No record of subsequent remonumentation was found in county records.

Description of corner evidence found:

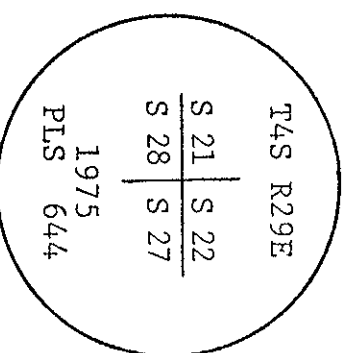
None:
 Found North-South blaze line of original survey. On this line I placed corner at proportionate distance between the corner to Sections 15-16-21-22 and the $\frac{1}{4}$ corner between Sections 27 and 28.

(See map of Survey, dated September, 1975.)


Description of monument and accessories established to perpetuate the original location of this corner

At corner point I set $2\frac{1}{2}$ " x 30" iron post with brass cap marked as shown, 28" in ground, from which:

- New BTs
 A 10" L.P. Pine bears N. 13 E., 23.4 ft., marked T4S R29E S22 BT.
 A 8" L.P. Pine bears S. 33 E, 16.9 ft., marked T4S R29E S27 BT.
 A 8" L.P. Pine bears S. 19 W, 20.2 ft., marked T4S R29E S28 BT.
 A 7" L.P. Pine bears N. 19 W., 21.2 ft., marked T4S R29E S21 BT.
 Set steel fence post 5 $\frac{1}{2}$ ft. North of Corner.



Brass washer nailed to BT. blazes,
 Used stgel tape and magnetic compass
 with 20 East declination.
 Measured to center of all BTs.



Office of County of
 State of I hereby certify that the within instrument was filed in this office
 for record on the day of
 (COUNTY OFFICIAL) by (DEPUTY)

#337-K

#337-K