

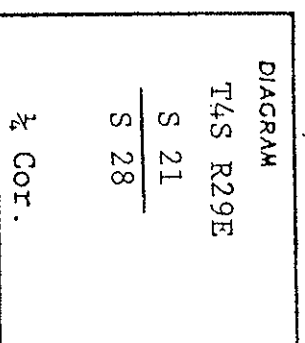
CERTIFIED RECORD OF LAND CORNER MONUMENTATION

R-11

History of original corner establishment:

Corner established in 1882 by Edward W. Sanderson under General Land Office, Contract No. 417 Surveyor General Record states:

Marked a Black Pine 3 ins. dia for 1/4 Sec. Cor.
Marked 1/4 S. on N. Face from which:
A Black Pine, 8 ins. dia bears N. 35 E., 29 lks.
A Fir, 6 ins. dia. bears S. 20 W., 26 lks.



No record of subsequent remonumentation was found in county records.

Description of corner evidence found:

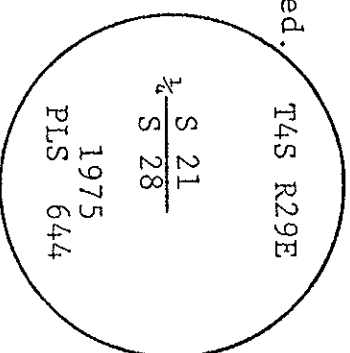
Found 6" Pine, marked 1/4 S.--dead and down, root hole evident.
Found SW BT.
No evidence of NE BT was found.

(See map of Survey, dated September, 1975.)


Description of monument and accessories established to perpetuate the original location of this corner

In root hole of corner tree I set 2 1/2" x 30" iron pipe with brass cap marked as shown, 26" in ground, from which:

Original BT
 A 8" Fir bears S. 30 W., 16.2 ft. 1/4 S. visable, BT closed. T4S R29E
 New BTs
 A 19" Fir bears N. 83 E, 13.6 ft. marked 1/4 S. 21 BT.
 A 18" Fir bears S. 7 W., 12.6 ft. marked 1/4 S. 28 BT.
 Set steel fence post 5ft. East of Corner.



Brass washer nailed to BT. blazes,
Used steel tape and magnetic compass
with 20 East declination.
Measured to center of all BTs.



Office of County of

State of, I hereby certify that the within instrument was filed in this office
 for record on the day of

..... by
 (COUNTY OFFICIAL) (DEPUTY)

#536-K

#536-K