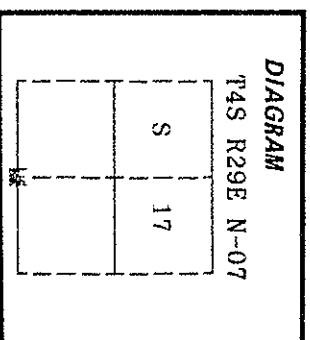


CERTIFIED RECORD OF LAND CORNER MONUMENTATION

History of original corner establishment:

Corner originally established by Edward W. Sanderson under GLO contract number 417, dated August 24, 1881. Surveyor General record states: Set sandstone 18x12x6 ins 12 ins in ground for 1/4 Sec Cor marked 1/4 on N. face from which:  
 A Fir 24 ins dia brs South, 18 lks. dist. marked 1/8 S BT  
 A pine 12 ins dia brs N51°E, 20 lks. dist. marked 1/8 S BT  
 Corner remonumented by BLM surveyor Craig Manless (BLM Group No. 350) in 1977. BLM notes state: The 1/4 sec cor of secs 17 & 20, determined at record bearing and dist. from the original BT: a pine stump 14 ins. diam bears N5°E, 20 lks dist with a down and decayed pine log alongside with scribe marks 1/8 S visible on open blaze. At the corner point set an iron post 28 ins long 2 1/2 ins diam 24 ins in the ground with brass cap marked (shown below) from which new BTs: A fir, 13 ins diam bears N51°E, 36 lks dist mkd 1/4 S17 BT. A ponderosa pine 24 ins diam bears S26°W, 48 lks dist mkd 1/4 S20 BT. Cor remonumented by Douglas M. Ferguson, OPLS 848. In October, 1981. His record states: Recently monumented cor has been destroyed by logging. Recently established BTs are in good condition. I reset the monument from the new BTs. Set 3"x30 iron pipe with 3" brass cap, stamped as shown (below). Set pipe 22 inches in the ground and placed a circle of stone around pipe. From which: New BTs as established by PLS 598 in 1976. (Mr. Ferguson erroneously calls the new BTs by the BLM as being taken by OPLS 598) Description of corner evidence found:  
 1 No record of subsequent monumentation found in Morrow County survey records.



Found a 3" brass cap monument as described above, marked as shown in small mound of stone.

BLM BTs  
 Found 14" diameter Douglas Fir N51°E, 36 lks, live and vigorous with blaze evident.

Found 18" diameter Ponderosa Pine snag S26°W, 48 lks with scribes visible.

Found steel fencepost approximately 5 feet East with property boundary sign attached.

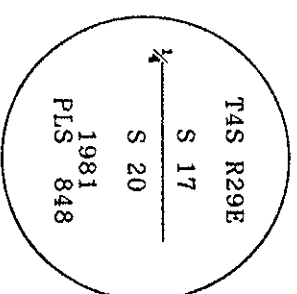
Distances to the BLM BTs are to the center of the tree.

See map of survey dated July, 1989.

Description of monument and accessories | established to perpetuate the original location of this corner: From the above described existing corner monument:


New Bearing Tree:  
 A 16 inch diameter Douglas Fir bears S14°W, 107.82 feet marked 1/4 S20 BT

Painted a 6 inch red band around all BTs and attached bearing tree and land survey monument signs.



I hereby certify that the above corner point was perpetuated as hereon described on June 29, 1989.

Witness: Rick Robinson



I used a steel tape and magnetic compass in the establishment of new accessories. I used 17° East magnetic declination and the distances are to a 50d spike driven in the right side of the root crown. I attached a brass washer marked OPLS 644 to the BT blaze.

Office of..... County of.....  
 State of....., I hereby certify that the within instrument was filed in this office  
 for record on the..... day of....., 19.....  
 (COUNTY OFFICIAL) by..... (DEPUTY)

Form R6-7100-57 (9/71)

RECEIVED BY  
 Morrow County Surveyor

★ U.S. GOVERNMENT PRINTING OFFICE - 1983-793-276

Date: 9/29/89  
 Received by: [Signature]  
 No. 898