

CERTIFIED RECORD OF LAND CORNER MONUMENTATION

History of original corner establishment:

Corner originally established by Edward W. Sanderson under GLO contract number 417, dated August 24, 1881. Surveyor General record states: Set sandstone 15x8x7 ins 10 ins in ground for corner to secs 17, 18, 19 and 20 marked with 3 notches on S and 5 notches on E. edges, from which:

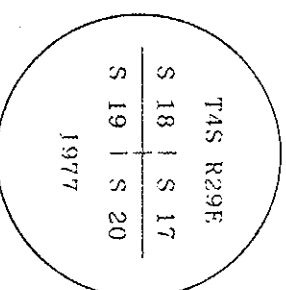
A Pine 9 ins dia brs N38°E, 29 lks. dist. marked T4S R29E S17 BT
 A Fir 12 ins dia brs N65°W, 24 lks. dist. marked T4S R29E S18 BT
 A Fir 18 ins dia brs S30°W, 48 lks. dist. marked T4S R29E S19 BT
 A Pine 9 ins dia brs S60°E, 27 lks. dist. marked T4S R29E S20 BT
 Corner re-monumented by BLM surveyor Craig Wanless (BLM Group No. 350) in 1977. BLM notes state: The corner of secs 17, 18, 19 & 20. monumented with the original sandstone, 15x8x7 ins, firmly set 4 ins in ground, from which the original bearing trees: A pine 16 ins diam bears S50°E, 27 lks dist, with healed blaze. (Record N38°E). A pine 17 ins diam bears S50°E, 27 lks dist, with scribe marks visible on open blaze. (Record S60°E). At the corner point: Set an iron post 28 ins long 2 1/2 ins diam 24 ins in the ground, with brass cap mkd (shown below) from which new bearing trees: A fir, 14 ins diam bears S32 1/2°W, 77 lks dist mkd T4S R29E S19 BT. A lodgepole pine, 10 ins. diam. bears N72°W, 51 1/2 lks dist., marked T4S R29E S18 BT. Deposit stone alongside iron post.
 No record of subsequent monumentation found in Morrow County survey records.

Description of corner evidence found:

Found a 2 1/2" standard BLM brass cap monument marked as shown.

ORIGINAL BTS

Found 16" diameter Ponderosa Pine N52°E,
 29 lks live and vigorous with blaze evident.
 Found 15" diameter Ponderosa Pine S50°E,
 27 lks live and vigorous with blaze evident.



BLM BTS
 Found a 18" diameter White Fir S32 1/2°W,
 77 lks dist, live and vigorous with scribes visible.
 Found a 10" diameter Lodgepole Pine N72°W,
 51 1/2 lks, live and vigorous with scribes visible.

Distances to the original BTS are to the estimated face of blaze.
 Distance to the BLM BTS are to the center of the tree.


See map of survey dated July, 1989.

Description of monument and accessories established to perpetuate the original location of this corner:

Painted a 6 inch red band around all BTS and attached bearing tree and land survey monument signs.

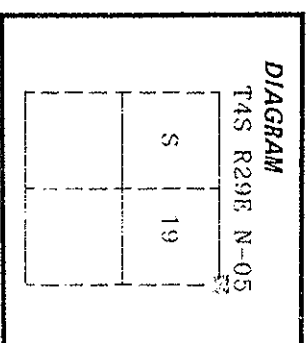
I hereby certify that the above corner point was perpetuated as hereon described on June 29, 1989.

Witness: Rick Robinson



Bearing and distance to the bearing trees are the bearings and distances recorded by the BLM. I find no obvious errors.

Office of..... County of.....
 State of..... I hereby certify that the within instrument was filed in this office
 for record on the..... day of....., 19.....
 by..... (DEPUTY)
 (COUNTY OFFICIAL)



Form R6-7100-57 (9/71)

Morrow County Surveyor & U.S. GOVERNMENT PRINTING OFFICE • 1983 • 793 • 276

Date 8/29/89
 Rec'd by [Signature]
 No. C-888