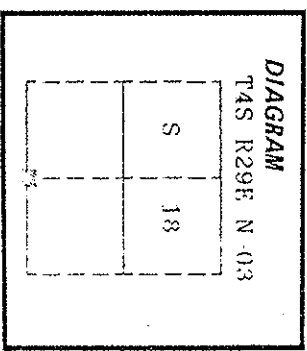


CERTIFIED RECORD OF LAND CORNER MONUMENTATION

History of original corner establishment:

Corner originally established by Edward W. Sanderson under GLO contract number 417, dated August 24, 1881. Surveyor General record states: Set sandstone 15x12x5 ins 10 ins in ground for 1/4 Sec Cor marked 1/4 on N. face from which:
 A Pine 12 ins dia brs S10°E, 59 lks. dist. marked 1/8 S BT
 A Pine 30 ins dia brs N30°W, 43 lks. dist. marked 1/8 S BT
 Corner remonumented by BLM surveyor Craig Wanless (BLM Group No. 350) in 1977. BLM notes state: The 1/4 sec cor of secs 18 & 19, 6 ins in the ground, in a collar of stone, mkd. 1/4 on N. face from which the remains of the original bearing trees: A pine 40 ins. diam. bears N54°W, 47 lks dist.; with scribe mark S visible on open blaze. (Record N30°W, 43 lks) A pine stump, 16 ins. diam. bears S29°E, 59 lks dist. with scribe marks 1/4 S19 BT visible on open blaze. (Record S10°E) At the corner point: Set an iron post 28 ins long 2 1/2 ins diam 14 ins in the ground and in a mound of stone 3 ft. base to top with brass cap marked (shown below) from which new bearing trees: A grand fir, 10 ins diam bears S34°E, 6 lks dist mkd 1/4 S19 BT. Deposit stone alongside iron post. Corner is located 67 lks East of wire fence, extending N and S.
 No record of subsequent monumentation found in Morrow County survey records.

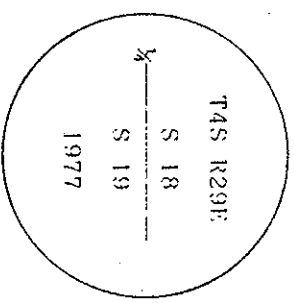


Description of corner evidence found:

Found a 2 1/2" standard BLM brass cap monument marked as shown in mound of stone, 3 ft base to top of cap.

ORIGINAL, BTS

Found 16" diameter Ponderosa Pine stump S29°E 59 lks with scribes visible.
 Found 40" diameter Ponderosa Pine N54°W, 47 lks with blaze evident.



BLM BTS
 Found a 12" diameter Douglas Fir S34°E, 6 lks, live and vigorous with scribes visible.

Found steel fenceposts approximately 5 feet East and South with property boundary signs attached. East post also has an attention sign attached.


Distances to the original BTS are to the estimated face of blaze. Distance to the BLM BT is to the center of the tree.
 See map of survey dated July, 1989.

Description of monument and accessories | established to perpetuate the original location of this corner:

Painted a 6 inch red band around all BTS and attached bearing tree and land survey monument signs.

I hereby certify that the above corner point was perpetuated as hereon described on June 27, 1989.

Witness: Rick Robinson



Bearing and distance to the bearing trees are the bearings and distances recorded by the BLM. I find no obvious errors.

Office of..... County of.....
 State of..... I hereby certify that the within instrument was filed in this office for record on the..... day of....., 19.....

RECEIVED BY
 (COUNTY OFFICIAL) by (DEPUTY)

Form R6-7100-57 (9/71)

Morrow County Surveyor

★ U.S. GOVERNMENT PRINTING OFFICE • 1983-793-276

Date 9/24/89
 Received by [Signature]
 No. C-868