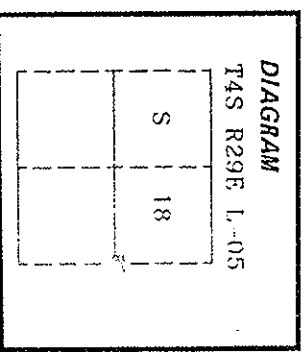


CERTIFIED RECORD OF LAND CORNER MONUMENTATION

History of original corner establishment:

Corner originally established by Edward W. Sanderson under G10 contract number 417, dated August 24, 1881. Surveyor General record states: Set sandstone 15x8x5 ins 10 ins in ground for 1/4 Sec Cor marked 1/4 on W. face from which:
 A Pine 20 ins dia brs S50°E, 29 lks. dist. marked 1/8 S BT
 A Pine 24 ins dia brs N50°W, 7 lks. dist. marked 1/8 S BT



No record of subsequent monumentation found in Morrow County survey records.

Description of corner evidence found:

Found no evidence of the original corner stone or its accessories.

See map of survey dated July, 1989.

Description of monument and accessories I established to perpetuate the original location of this corner: At position determined by survey, I set a 2"x30" aluminum pipe with aluminum cap marked as shown, 28 inches in the ground, from which:

New Bearing Trees: Douglas Fir bears S39°E, 34.52 feet marked 1/4 S17 BT
 A 14 inch diameter Douglas Fir bears N71°W, 35.21 feet marked 1/4 S18 BT


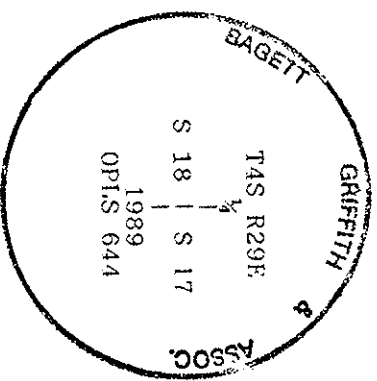
Painted a 6 inch red band around all BTs and attached bearing tree and land survey monument signs.

Set a steel fence post approximately 5 feet North with Land Survey Monument sign attached.

Raised mound of stone around monument, 3 ft. base to top of cap.

I hereby certify that the above corner point was perpetuated as hereon described on July 12, 1989.

Witnesses: Rick Robinson and Jeff Petersen



I used a steel tape and magnetic compass in the establishment of new accessories. I used 17° East magnetic declination and the distances are to a 50d spike driven in the right side of the root crown. I attached a brass washer marked OPLS 644 to the BT blaze.

Office of..... County of.....
 State of....., I hereby certify that the within instrument was filed in this office for record on the..... day of....., 19.....
 (COUNTY OFFICIAL) by..... (DEPUTY)

RECEIVED BY

Form R6-7100-57 (9/71)

1-15

Morrow County Surveyor
 Date: 8/24/89
 Initials: ADG
 C-888

Morrow County Surveyor U.S. GOVERNMENT PRINTING OFFICE - 1983-793-276

L-05