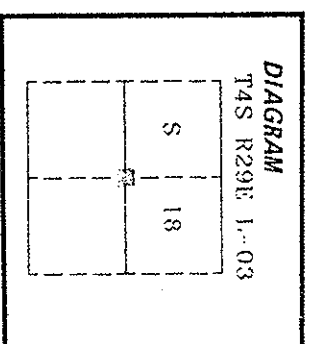


CERTIFIED RECORD OF LAND CORNER MONUMENTATION

History of original corner establishment:
 Corner not previously established.



No record of subsequent monumentation found in Morrow County survey records.

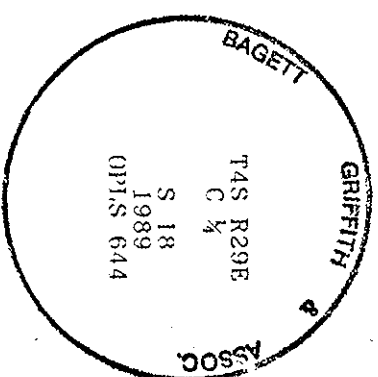

Description of corner evidence found:
 Corner not previously established.
 See map of survey dated July, 1989.

Description of monument and accessories I established to perpetuate the original location of this corner: At position determined by survey, I set a 2"x30" aluminum pipe with aluminum cap marked as shown, 26 inches in the ground, from which:

New Bearing Trees:
 A 10 inch diameter Western Larch bears S63°W, 38.42 feet marked C $\frac{1}{4}$ S18 BT
 A 13 inch diameter Douglas Fir bears N55°W, 26.36 feet marked C $\frac{1}{4}$ S18 BT
 Painted a 6 inch red band around all RTs and attached bearing tree and land survey monument signs.
 Set a steel fence post approximately 5 feet West with Land Survey Monument sign attached.

I hereby certify that the above corner point was perpetuated as hereon described on July 13, 1989.

Witnesses: Rick Robinson and Jeff Petersen



I used a steel tape and magnetic compass in the establishment of new accessories. I used 17° East magnetic declination and the distances are to a 50d spike driven in the right side of the root crown. I attached a brass washer marked OPI/S 644 to the RT blaze.

Office of..... County of.....
 State of....., I hereby certify that the within instrument was filed in this office for record on the..... day of....., 19.....

..... by
 (COUNTY OFFICIAL) RECEIVED BY (DEPUTY)

Form R6-7100-57 (9/71) Morrow County Surveyor ☆ U.S. GOVERNMENT PRINTING OFFICE - 1983-793-276
 1-16 Date 8/24/89 I-03
 Recorded by [Signature] No. C-808