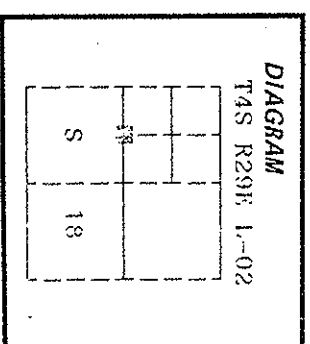


CERTIFIED RECORD OF LAND CORNER MONUMENTATION

History of original corner establishment:
 Corner not previously established.



No record of subsequent monumentation found in Morrow County survey records.


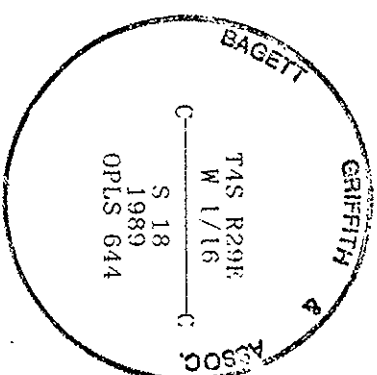
Description of corner evidence found:
 Corner not previously established.
 See map of survey dated July, 1989.

Description of monument and accessories | established to perpetuate the original location of this corner: At position determined by survey, I set a 2"x30" aluminum pipe with aluminum cap marked as shown, 30 inches in the ground, from which:

New Bearing Trees:
 A 13 inch diameter Western Larch bears S85°W, 23.26 feet marked CW1/16 S18 BT
 A 12 inch diameter Western Larch bears N28°W, 34.19 feet marked X BT
 Painted a 6 inch red band around all BTs and attached bearing tree and land survey monument signs.
 Set a steel fence post approximately 5 feet West with Land Survey Monument and Property Boundary signs attached.

I hereby certify that the above corner point was perpetuated as hereon described on July 13, 1989.

Witnesses: Rick Robinson and Jeff Petersen



I used a steel tape and magnetic compass in the establishment of new accessories. I used 17° East magnetic declination and the distances are to a 50d spike driven in the right side of the root crown. I attached a brass washer marked OPLS 644 to the BT blaze.

Office of..... County of.....
 State of..... I hereby certify that the within instrument was filed in this office
 for record on the..... day of....., 19.....
 (COUNTY OFFICIAL) by (DEPUTY)

RECEIVED BY

Morrow County Surveyor ☆ U.S. GOVERNMENT PRINTING OFFICE • 1983-793-276
 Date: 8/24/89
 L-02

Form R6-7100-57 (9/71)

1-17

Handwritten signature and initials, possibly 'C-808', with an arrow pointing to the 'RECEIVED BY' section.