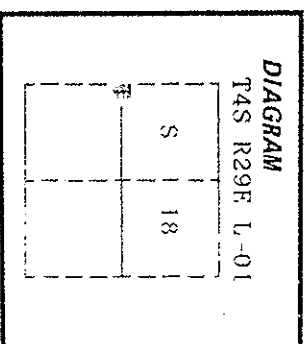


CERTIFIED RECORD OF LAND CORNER MONUMENTATION

History of original corner establishment:

Corner originally established by Edward W. Sanderson under GLO contract number 417, dated August 24, 1881. Surveyor General record states: Set sandstone 15x8x6 ins 10 ins in ground for 1/4 Sec Cor marked 1/4 on N. face from which:
 A Fir 4 ins dia brs S80°E, 19 lks. dist. marked 1/8 BT
 A Fir 6 ins dia brs S65°W, 20 lks. dist. marked 1/8 BT

Corner found by Frank W. Campbell under GLO contract number 507 dated June 28, 1884. Surveyor General record states:
 The established 1/4 corner on the West boundary of Sec 18.



No record of subsequent monumentation found in Morrow County survey records.

Description of corner evidence found:

Found a sandstone 14x7x6 firmly set 8 inches in the ground, marked 1/4 on North face.

ORIGINAL BTS

Found the rotted remains of a White Fir S80°E, 19 lks, with overgrowth of possible blaze loose on ground, (No marks visible).
 Found a 10 inch diameter White Fir S65°W, 20 lks, live but sickly, previously opened with scribes visible.

Distances to the original BTS are to the estimated face of blaze.
 See map of survey dated July, 1989.

Description of monument and accessories established to perpetuate the original location of this corner: In place of the found original corner stone, I set a 2 1/2" x 30" aluminum pipe with aluminum cap marked as shown, 28 inches in the ground, from which:

New Bearing Trees:
 A 14 inch diameter Spruce bears S35°E, 16.24 feet marked 1/4 S18 BT
 A 14 inch diameter Spruce bears S35°E, 16.24 feet marked 1/4 S18 BT


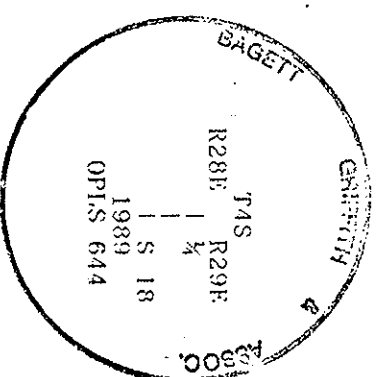
Painted a 6 inch red band around all BTS and attached bearing tree and land survey monument signs.

Set a steel fence post approximately 5 feet North with Property Boundary and Land Survey Monument signs attached.

Buried the original corner stone North and alongside of monument.

I hereby certify that the above corner point was perpetuated as hereon described on June 28, 1989.

Witness: Rick Robinson



I used a steel tape and magnetic compass in the establishment of new accessories. I used 17° East magnetic declination and the distances are to a 50d spike driven in the right side of the root crown. I attached a brass washer marked OPLS 644 to the BT blaze.

Office of..... County of.....
 State of..... I hereby certify that the within instrument was filed in this office
 for record on the..... day of....., 19.....

(COUNTY OFFICIAL)

(DEPUTY)

RECEIVED BY

Form R6-7100-57 (9/71)

U.S. GOVERNMENT PRINTING OFFICE - 1983-793-276

1-11

L-01

8/29/89
 C-888