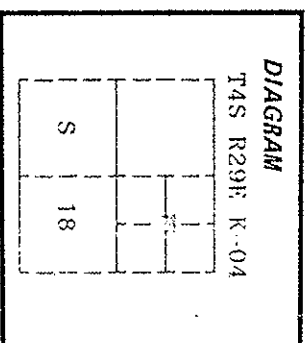


CERTIFIED RECORD OF LAND CORNER MONUMENTATION

History of original corner establishment:
 Corner not previously established.



No record of subsequent monumentation found in Morrow County survey records.
 Description of corner evidence found:
 Corner not previously established.
 See map of survey dated July, 1989.

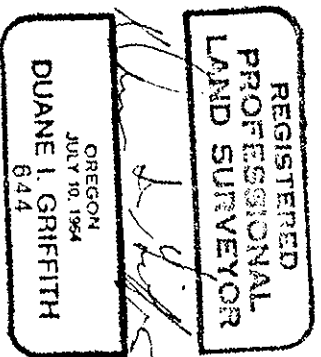
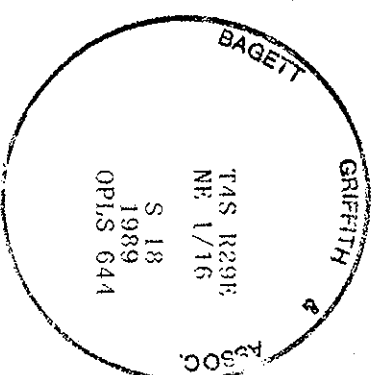
Description of monument and accessories | established to perpetuate the original location of this corner: At position determined by survey, I set a 2 1/2"x30" aluminum pipe with aluminum cap marked as shown, 24 inches in the ground, from which:

- New Bearing Trees:**
 A 8 inch diameter Douglas Fir bears S34°E, 33.40 feet marked NE1/16 S18 BT
 A 13 inch diameter Ponderosa Pine bears S80°W, 58.54 feet marked NE1/16 S18 BT
 Painted a 6 inch red band around all BTs and attached bearing tree and land survey monument signs.

Set a steel fence post approximately 5 feet North with Land Survey Monument and Property Boundary signs attached.
 Raised mound of stone around monument, 2 ft. base to top of cap.

I hereby certify that the above corner point was perpetuated as hereon described on July 14, 1989.

Witnesses: Rick Robinson and Jeff Petersen



I used a steel tape and magnetic compass in the establishment of new accessories. I used 17° East magnetic declination and the distances are to a 50d spike driven in the right side of the root crown. I attached a brass washer marked OPLS 644 to the BT blaze.

Office of..... County of.....
 State of....., I hereby certify that the within instrument was filed in this office for record on the..... day of....., 19.....
 (COUNTY OFFICIAL) by..... (DEPUTY)

RECEIVED BY
 Morrow County Surveyor ☆ U.S. GOVERNMENT PRINTING OFFICE • 1983-793-276

1-20

Date: 8/24/89
 Made by: [Signature]
 No. C-888

K-04