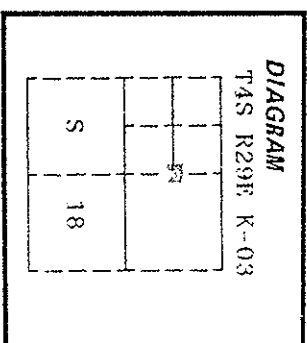


CERTIFIED RECORD OF LAND CORNER MONUMENTATION

History of original corner establishment:
 Corner not previously established.



No record of subsequent monumentation found in Morrow County survey records.

Description of corner evidence found:
 Corner not previously established.
 See map of survey dated July, 1989.

Description of monument and accessories I established to perpetuate the original location of this corner: At position determined by survey, I set a 2 1/2"x30" aluminum pipe with aluminum cap marked as shown, 10 inches in the ground, from which:

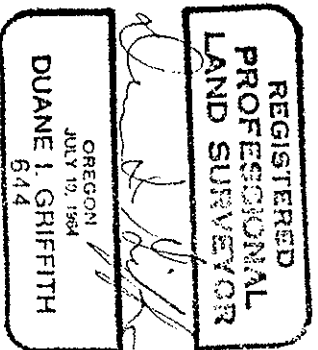
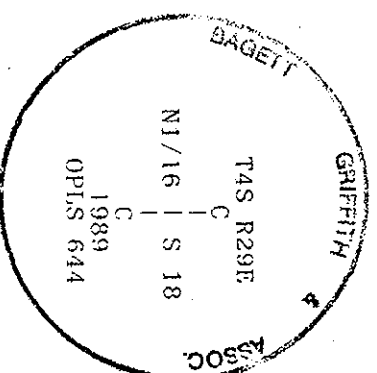
New Bearing Trees: Ponderosa Pine bears N40°E, 58.02 feet marked CN1/16 S18 BT
 A 13 inch diameter Ponderosa Pine bears S55°E, 41.81 feet marked X BT
 Painted a 6 inch red band around all BTs and attached bearing tree and land survey monument signs.

Set a steel fence post approximately 5 feet East with Land Survey Monument and Property Boundary signs attached.

Raised mound of stone around monument, 4 ft. base to top of cap.

I hereby certify that the above corner point was perpetuated as hereon described on July 13, 1989.

Witnesses: Rick Robinson and Jeff Petersen



I used a steel tape and magnetic compass in the establishment of new accessories. I used 17° East magnetic declination and the distances are to a 50d spike driven in the right side of the root crown. I attached a brass washer marked OPLS 644 to the RT blaze.

Office of..... County of.....
 State of..... I hereby certify that the within instrument was filed in this office
 for record on the..... day of....., 19.....

..... by
 (COUNTY OFFICIAL) RECEIVED BY (DEPUTY)

Form R6-7100-57 (9/71) Morrow County Surveyor ☆ U.S. GOVERNMENT PRINTING OFFICE - 1983-7-93-276
 1-19 Date: 8/24/89 K-03
 No. C-888