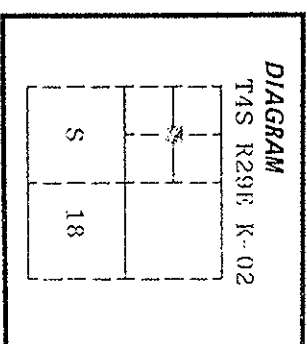


CERTIFIED RECORD OF LAND CORNER MONUMENTATION

History of original corner establishment:
 Corner not previously established.



No record of subsequent monumentation found in Morrow County survey records.

Description of corner evidence found:
 Corner not previously established.
 See map of survey dated July, 1989.

Description of monument and accessories I established to perpetuate the original location of this corner: At position determined by survey, I set a 2"x30" aluminum pipe with aluminum cap marked as shown, 22 inches in the ground, from which:


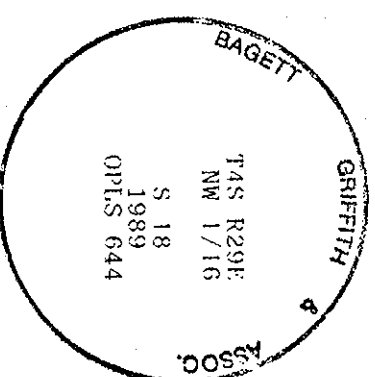
New Bearing Trees:
 A 8 inch diameter Douglas Fir bears N64°E, 37.52 feet marked NW1/16 S18 BT
 A 9 inch diameter Ponderosa Pine bears N27°W, 16.95 feet marked NW1/16 S18 BT
 Painted a 6 inch red band around all BTs and attached bearing tree and land survey monument signs.

Set a steel fence post approximately 5 feet East with Land Survey Monument and Property Boundary signs attached.

Raised mound of stone around monument, 2 ft. base to top of cap.

I hereby certify that the above corner point was perpetuated as hereon described on July 13, 1989.

Witnesses: Rick Robinson and Jeff Petersen



I used a steel tape and magnetic compass in the establishment of new accessories. I used 17° East magnetic declination and the distances are to a 50d spike driven in the right side of the root crown. I attached a brass washer marked OPLS 644 to the BT blaze.

Office of..... County of.....
 State of..... I hereby certify that the within instrument was filed in this office
 for record on the..... day of....., 19.....

..... by
 (COUNTY OFFICIAL) (DEPUTY)

Form R6-7100-57 (9/71)

Morrow County Surveyor ☆ U.S. GOVERNMENT PRINTING OFFICE • 1983-793-276

1-18

RECEIVED BY

K-02

DATE 8/24/89
 BY [Signature]
 No. C-888