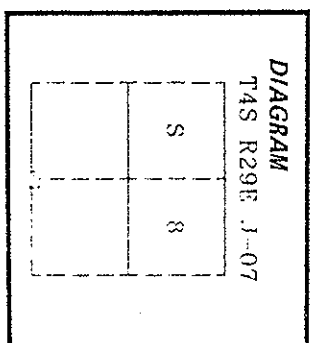


CERTIFIED RECORD OF LAND CORNER MONUMENTATION

History of original corner establishment:

Corner originally established by Edward W. Sanderson under GLO contract number 417, dated August 24, 1881. Surveyor General record states: Set sandstone 15x8x6 ins 10 ins in ground for 1/4 Sec Cor marked 1/4 on N. face from which:
 A Pine 20 ins dia brs N45°W, 105 lks. dist. marked 1/8 S RT
 A Pine 18 ins dia brs S15°E, 50 lks. dist. marked 1/8 S RT



Corner remonumented by Duane I. Griffith, OPLS 644 in 1975. His monumentation record states: Description of corner evidence found: NONE At proportionate distance I set a 2 1/2" x 30" Iron pipe with brass cap marked as shown (shown below) 26" in the ground, from which:
 A 8" Pine bears S8°E, 31.5 ft. marked 1/4 S17 RT.
 A 10" Fir bears N50°W, 59.4 feet marked 1/4 S8 RT.
 Raised mound of stone 4 ft. base to top of cap. Set steel fence post 5 1/2 ft. East and South. Measured to center of all RTs.

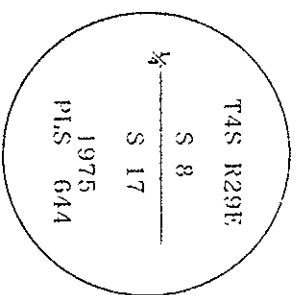
No record of subsequent monumentation found in Morrow County survey records.

Description of corner evidence found:

Found a 2 1/2" brass cap monument described above with brass cap marked as shown in small mound of stone.

GRIFFITH BTS

Found 9" diameter Ponderosa Pine S8°E, 31.5 feet, live and burned with scribes also burned.
 Found 12" diameter Douglas Fir N50°W, 59.4 feet dead and standing with blaze evident.




Distances to the Griffith BTS are to the center of the tree.
 See map of survey dated July, 1989.

Description of monument and accessories I established to perpetuate the original location of this corner: From the existing brass cap monument:

New Bearing Trees:
 A 10 inch diameter double bole Ponderosa Pine bears S34°W, 15.77 feet marked 1/4 S17 RT
 A 5/8"x30" iron pin with plastic cap marked RGA SURVEY MARKER bears N89°W, 10.92 feet.
 Painted a 6 inch red band around all RTs and attached bearing tree and land survey monument signs.
 Set a steel fence post approximately 5 feet South with Property Boundary and Land Survey Monument signs attached.

I hereby certify that the above corner point was perpetuated as hereon described on June 27, 1989.

Witness: Rick Robinson



I used a steel tape and magnetic compass in the establishment of new accessories. I used 17° East magnetic declination and the distances are to a 50d spike driven in the right side of the root crown. I attached a brass washer marked OPLS 644 to the RT blaze.

Office of..... County of.....
 State of....., I hereby certify that the within instrument was filed in this office
 for record on the..... day of....., 19.....

..... by (DEPUTY)
 (COUNTY OFFICIAL)

RECEIVED BY

FORM R6-7100-57 (9/71)

Morrow County Surveyor

U.S. GOVERNMENT PRINTING OFFICE-1983-7-93-276

1-9

Date: 8/24/89

J-07

No. C-888