

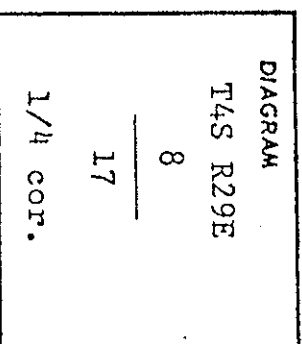
CERTIFIED RECORD OF LAND CORNER MONUMENTATION

J-7

History of original corner establishment:

Corner established in 1882 by Edward W. Sanderson under General Land Office, Contract No. 417 Surveyor General Record states:

- Set sandstone 15 X 8 X 6 inches for 1/4 sect. cor. from which:
- A Pine 20" in dia. bears N 45° W, 105 lks.
- A Pine 18" in dia. bears S 15° E, 50 lks.



No record of subsequent remonumentation was found in county records.

Description of corner evidence found:

None


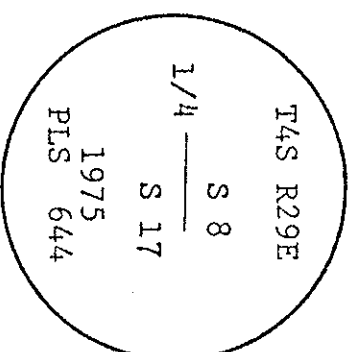
(See map of Survey, dated December, 1975.)

Description of monument and accessories established to perpetuate the original location of this corner

At proportionate distance I set 2 1/2" X 30" iron pipe with brass cap marked as shown 26" in the ground, from which:

- A 8" Pine bears S 8° E, 31.5 ft. marked 1/4 S17 BT.
- A 10" Fir bears N 50° W, 59.4 ft. marked 1/4 S8 BT.

Raised mound of stone 4 ft. base to top of cap.
Set steel fence post 5 ± ft. East and South.



Brass washer nailed to BT. blazes,
Used steel tape and magnetic compass
with 20' East declination.
Measured to center of all BTs.

Office of County of
State of I hereby certify that the within instrument was filed in this office
for record on the day of
..... by
(COUNTY OFFICIAL) (DEPUTY)

#309-K