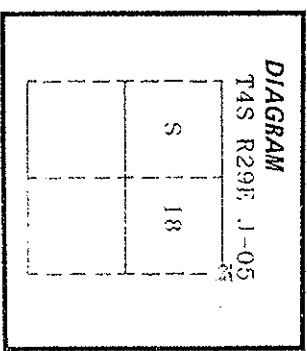


CERTIFIED RECORD OF LAND CORNER MONUMENTATION

History of original corner establishment:

Corner originally established by Edward W. Sanderson under GLO contract number 417, dated August 24, 1881. Surveyor General record states: Set sandstone 18x10x8 ins 12 ins in ground for cor to secs 7, 8, 17 and 18 marked with 4 notches on S and 5 notches on E. edges; from which:

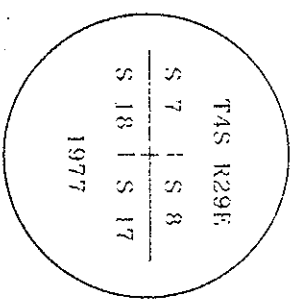
A pine 24 ins dia brs N50°E, 81 lks. dist. marked T4S R29E S8 BT  
 A pine 12 ins dia brs N40°W, 69 lks. dist. marked T4S R29E S7 BT  
 A pine 6 ins dia brs S50°W, 82 lks. dist. marked T4S R29E S18 BT  
 A pine 18 ins dia brs S65°E, 51 lks. dist. marked T4S R29E S17 BT  
 Corner remonumented by BLM surveyor Craig Wanless (BLM Group No. 350) in 1977. BLM notes state: The cor of secs 7, 8, 17 & 18, monumented with the original sandstone, 18x10x8 ins, firmly set in a mound of stone; from which the original BTs: A pine 26 ins diam bears S65°E, 51 lks dist, with scribe marks visible. A pine stump, 18 ins diam bears S50°W, 82 lks dist, with scribe marks visible. A pine 21 ins. diam. bears N40°W, 69 lks dist., with scribe marks visible. At the cor point: Set an iron post 28 ins long 2 1/2 ins diam 24 ins in the ground, in a mound of stone 2 ft. base to top with brass cap mkd (shown below) from which new BTs: A juniper, 12 ins diam bears N49°E, 56 lks dist mkd T4S R29E S8 BT. A lodgepole pine, 8 ins. diam. bears S60°W, 44 lks dist., marked T4S R29E S18 BT. Deposit stone alongside iron post. No record of subsequent monumentation found in Morrow County survey records.



Found a 2 1/2" standard BLM brass cap monument marked as shown in small mound of stone.

ORIGINAL BTs

- Found 22" diameter Ponderosa Pine S65°E, 51 lks live and vigorous with no scribes visible.
- Found 22" diameter Ponderosa Pine S50°W, 82 lks dead and down with scribes visible.
- Found a 22" diameter Ponderosa Pine N40°W, 69 lks dist; live and vigorous with scribes visible.
- Found no evidence of the original Northeast BT.



- Found a 13" diameter Juniper N49°E, 56 lks, live and vigorous with scribes visible.
- Found a 10" diameter Ponderosa Pine S60°W, 44 lks, live and vigorous with scribes visible.
- Distances to the original BTs are to the estimated face of blaze.
- Distance to the BLM BT is to the center of the tree.
- See map of survey dated July, 1989.


Description of monument and accessories | established to perpetuate the original location of this corner:

Painted a 6 inch red band around all BTs and attached bearing tree and land survey monument signs.

Set a steel fencepost approximately 5 feet East with Property Boundary and Land Survey Monument signs attached.

I hereby certify that the above corner point was perpetuated as hereon described on June 27, 1989.

Witness: Rick Robinson



Bearing and distance to the bearing trees are the bearings and distances recorded by the BLM. I find no obvious errors.

Office of..... County of.....  
 State of....., I hereby certify that the within instrument was filed in this office for record on the..... day of....., 19.....

(COUNTY OFFICIAL)

(DEPUTY)

RECEIVED BY

Morrow County Surveyor

★ U.S. GOVERNMENT PRINTING OFFICE • 1983-793-276

Form R6-7100-57 (9/71)

8/24/89  
 C-228