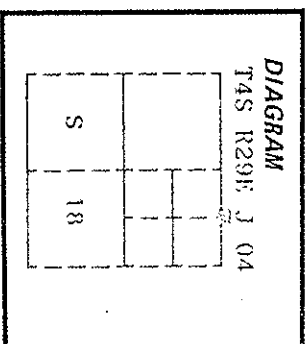


CERTIFIED RECORD OF LAND CORNER MONUMENTATION

History of original corner establishment:  
 Corner not previously established.



No record of subsequent monumentation found in Morrow County survey records.

Description of corner evidence found:  
 Corner not previously established.  
 See map of survey dated July, 1989.

Description of monument and accessories | established to perpetuate the original location of this corner: At position determined by survey, I set a 2 1/2"x30" aluminum pipe with aluminum cap marked as shown, 10 inches in the ground, from which:


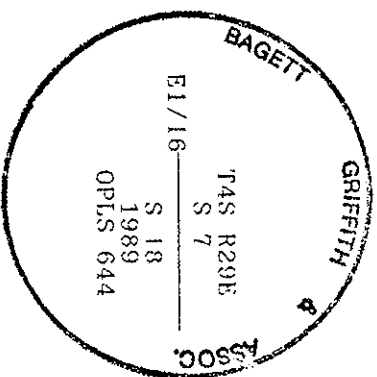
New Bearing Trees:  
 A 9 inch diameter Ponderosa Pine bears N80°E, 13.20 feet marked E1/16 S7 BT  
 A 11 inch diameter Ponderosa Pine bears S19°E, 29.51 feet marked E1/16 S18 BT  
 Painted a 6 inch red band around all BTs and attached bearing tree and land survey monument signs.

Set a steel fence post approximately 5 feet South with Land Survey Monument and Property Boundary signs attached.

Raised mound of stone around monument, 4 ft. base to top of cap.

I hereby certify that the above corner point was perpetuated as hereon described on July 14, 1989.

Witnesses: Rick Robinson and Jeff Petersen



I used a steel tape and magnetic compass in the establishment of new accessories. I used 17° East magnetic declination and the distances are to a 50d spike driven in the right side of the root crown. I attached a brass washer marked OPLS 644 to the BT blaze.

Office of..... County of.....  
 State of..... I hereby certify that the within instrument was filed in this office  
 for record on the..... day of....., 19.....

(COUNTY OFFICIAL)

(DEPUTY)

RECEIVED BY

Form R6-7100-57 (9/71)

Morrow County Surveyor

U.S. GOVERNMENT PRINTING OFFICE - 1983-793-276

1-21

Date 8/29/89

Red by JIC

by C-888

J-04