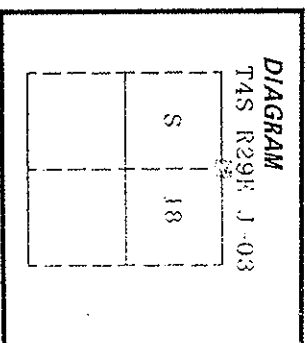


CERTIFIED RECORD OF LAND CORNER MONUMENTATION

History of original corner establishment:

Corner originally established by Edward W. Sanderson under GLO contract number 417, dated August 24, 1881. Surveyor General record states: Set sandstone 15x7x6 ins 10 ins in ground for 1/4 Sec Cor marked 1/4 on N. face from which:
 A Pine 24 ins dia brs South, 67 lks. dist. marked 1/8 S BT
 A Pine 15 ins dia brs N15°W, 8 lks. dist. marked 1/8 S BT



No record of subsequent monumentation found in Morrow County survey records.

Description of corner evidence found:

Found a sandstone 16x8x6 marked 1/4 with 2 legs of a cross on top visible. Stone found laying with marks on exposed face.

ORIGINAL, BTS

Found the rotted remains of a Ponderosa Pine N15°W, 8 lks, an uprooted stump with possible blaze. (No marks visible).

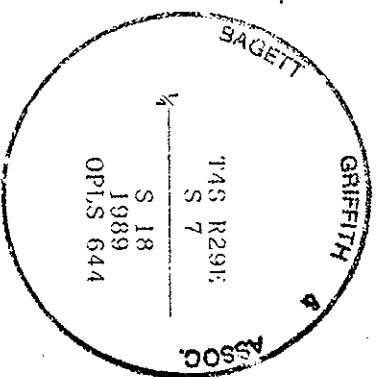
Distances to the original BTS are to the estimated face of blaze.
 See map of survey dated July, 1989.

Description of monument and accessories established to perpetuate the original location of this corner: In place of the found original corner stone, I set a 2 1/2"x30" aluminum pipe with aluminum cap marked as shown, 26 inches in the ground, from which:


- New Bearing Trees: White Fir bears N28°E, 60.23 feet marked 1/4 S7 BT
- A 11 inch diameter Western Larch bears S47°E, 115.45 feet marked 1/4 S18 BT
- A 13 inch diameter Western Larch bears S47°E, 115.45 feet marked 1/4 S18 BT
- Painted a 6 inch red band around all BTS and attached bearing tree and land survey monument signs.
- Set a steel fence post approximately 5 feet West with Land Survey Monument sign attached.
- Buried the original corner stone North and alongside of monument.
- Raised small mound of stone around monument.

I hereby certify that the above corner point was perpetuated as hereon described on July 6, 1989.

Witness: Rick Robinson



I used a steel tape and magnetic compass in the establishment of new accessories. I used 17° East magnetic declination and the distances are to a 50d spike driven in the right side of the root crown. I attached a brass washer marked OPLS 644 to the BT blaze.



Office of..... County of.....
 State of....., I hereby certify that the within instrument was filed in this office
 for record on the..... day of....., 19.....
 (COUNTY OFFICIAL) by..... (DEPUTY)

RECEIVED BY

Form R6-7100-57 (9/71)

Morrow County Surveyor

★ U.S. GOVERNMENT PRINTING OFFICE - 1983-793-276

1-14

Date 8/24/89

Received by ROE

No. C-888

J-03