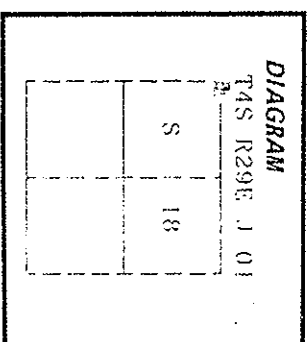


CERTIFIED RECORD OF LAND CORNER MONUMENTATION

History of original corner establishment:

Corner originally established by Edward W. Sanderson under GLO contract number 417, dated August 24, 1881. Surveyor General record states: Set sandstone 15x8x5 ins 10 ins in ground for cor to secs 7, 12, 13 and 18, marked with 2 notches on N. and 4 notches on S edges from which:  
 A Pine 10 ins dia brs N55°E, 22 lks. dist. marked T4S R29E S7 BT  
 A Pine 10 ins dia brs N55°W, 41 lks. dist. marked T4S R28E S12 BT  
 A Pine 20 ins dia brs S20°W, 40 lks. dist. marked T4S R28E S13 BT  
 A Pine 8 ins dia brs S45°E, 60 lks. dist. marked T4S R29E S18 BT



Corner found by Frank W. Campbell under GLO contract number 507, dated June 28, 1884. Surveyor General record states:  
 The established cor to secs 7, 12, 13 and 18. I obliterate the marks referring to R28E.

No record of subsequent monumentation found in Morrow County survey records.

Description of corner evidence found:

Found a sandstone 15x8x4 inches, loose on ground, approximately 3 feet North of corner position, marked with 4 grooves on 1 face, no other marks visible.

ORIGINAL BTS

Found 10" square concrete block with BT sign N55°E, 22 lks with rotted remains of a 10 inch diameter Ponderosa Pine alongside with scribes visible.

Found root hole with slab of Ponderosa Pine alongside, with faint scribing visible, S45°E, 60 lks.

Found a root hole S20°W, 40 lks.

No evidence of original Northwest BT.

Distances to the original BTS are to the estimated face of blaze.

See map of survey dated July, 1989.

Description of monument and accessories | established to perpetuate the original location of this corner: At record bearing and distance from the found original bearing trees, I set a 2 1/2" x 30" aluminum pipe with aluminum cap marked as shown, 27 inches in the ground, from which:

New Bearing Trees:  
 A 14 inch diameter Douglas Fir bears N33°E, 37.78 feet marked T4S R29E S7 BT  
 A 8 inch diameter Lodgepole Pine bears S40°E, 44.23 feet marked T4S R29E S18 BT


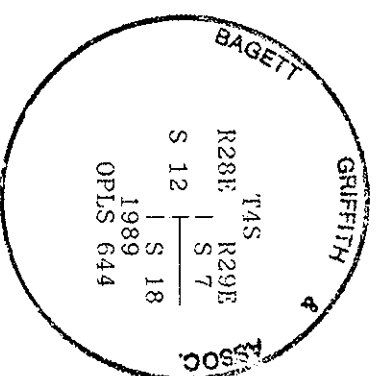
Buried the original corner stone South and alongside of monument.

Painted a 6 inch red band around all BTS and attached bearing tree and land survey monument signs.

Set steel fencepost approximately 5 feet North with Land Survey Monument sign attached.

I hereby certify that the above corner point was perpetuated as hereon described on June 27, 1989.

Witness: Rick Robinson



I used a steel tape and magnetic compass in the establishment of new accessories. I used 17° East magnetic declination and the distances are to a 50d spike driven in the right side of the root crown. I attached a brass washer marked OPLS 644 to the BT blaze.

Office of..... County of.....  
 State of....., I hereby certify that the within instrument was filed in this office  
 for record on the..... day of....., 19.....  
 (COUNTY OFFICIAL) by (DEPUTY)

RECEIVED BY

Form R6-7100-57 (9/71)

Morrow County Surveyor ☆ U.S. GOVERNMENT PRINTING OFFICE - 1983-793-276

1-7

Date 8/89  
 Rec'd By AC  
 No. C-888

J-01