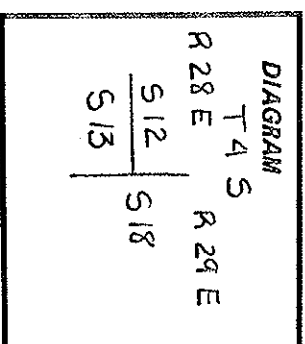


CERTIFIED RECORD OF LAND CORNER MONUMENTATION

J-25

History of original corner establishment:
 Corner established by Frank W. Campbell under GLO contract
 No. 507 in October of 1884.

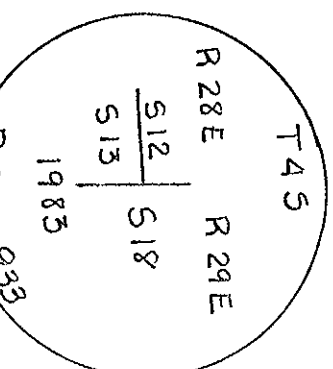
Set a post 4 ft. long, 4 ins. square, 24 ins. in ground mkd
 T 4S, Sec. 13 on SW and R 28E S 12 on NW Faces, with 4 notches
 on S., 2 notches on N. and 6 notches on W., edges, from which:
 A Pine 8 ins. in dia. bears S 23°W 16 lks mkd T 4S, R 28E,
 S 13 BT.
 A Pine 8 ins. in dia. bears N 37°W 51 lks mkd T 4S, R 28E,
 S 12 BT.



Description of corner evidence found:
 Found a Pine stump 8" dia., 4' tall with exposed scribing • on SE face
 T 4S, R 28E, S 12 BT. Set corner S 37°E 51 lks from this point.


Description of monument and accessories I established to perpetuate the
 original location of this corner:

Set a 2½" dia. Brass Cap on a 2½" x 30" Galvanized Pipe set
 24" in ground mkd as shown; from tie to BT.
 From which:



A 6" dia. Pine bears N 53°30'W 51.0' scribed T 4S, R 28E,
 S 12 BT.
 A 12" dia. Tamarack bears S 73°30'W 80.5' scribed T 4S, R 28E,
 S 13 BT.
 A 7" dia. P. Pine bears S 40°E 8.8' scribed T 4S, R 29E,
 S 18 BT.
 Blazes are painted red, trees have a red band painted around
 them and have signs 54-3, 54-4 and brass washers stamped PLS
 933 nailed to them.
 Bearings were run with a staff compass set at a declination
 of 20° East, distances were measured with a steel tape to the
 center of the tree.

October 24, 1983
 By: Rod Punches
 Witness: Brent Reynolds



Office of..... Surveyor..... County of..... Morrow
 State of..... Oregon....., I hereby certify that the within instrument was filed in this office
 for record on the..... day of....., 19.....
 by
 (COUNTY OFFICIAL) (DEPUTY)

Form R6-7100-57 (9/71)

RECEIVED BY
 Morrow County Surveyor
 Date 10-27-83
 Made by MLD
 No. A-639-K