

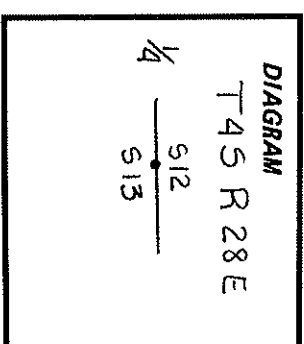
History of original corner establishment:

Corner established by Edward W. Sanderson under GLO contract No. 417 in August of 1881.

Set a post 3 1/2 feet long, 3 ins. square, 24 ins. in the ground for 1/4 sec. corner mkd 1/2 on North face.

A Tamarack 4 ins. in dia. bears N 11°W 8 lks mkd 1/2 S BT.

A Fir 6 ins. in dia. bears S 3°W 20 lks mkd 1/2 S BT.



Description of corner evidence found:

Found a Fir 10" dia. S 3°W 20 lks dist. with exposed scribing.

Description of monument and accessories | established to perpetuate the original location of this corner:

Set a 2 1/2" Brass Cap on a 2 1/2" x 30" Galvanized Iron pipe set 24" in ground, from a tie to BT, mkd as shown: From which:


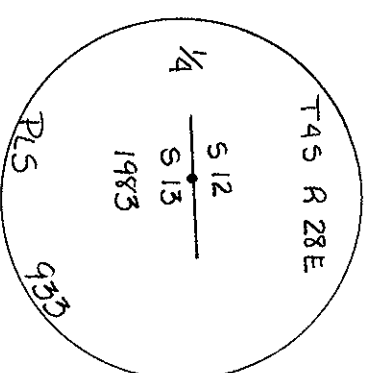
An 11" Douglas Fir bears N 52°30'W a dist. of 15.0 ft mkd 1/2 S 12 BT.

A 6" White Fir bears S 11°30'E a dist. of 7.0 ft mkd 1/2 S 13 PT.

Blazes are painted red, trees have a red band painted around them and have signs number 54-3, 54-4 and Brass Washers stamped PLS 933 nailed to them.

Bearings were run with a staff compass set at a declination of 20° East, distances were measured with a steel tape to the center of the tree.

October 24, 1983



Office of..... Surveyor..... County of..... MORTW
 State of... Oregon..... I hereby certify that the within instrument was filed in this office
 for record on the..... day of....., 19.....
 (COUNTY OFFICIAL)..... by..... (DEPUTY)

Form RG-7100-57 (9/71)

REC'D
 COUNTY CLERK
 DEPT. OF COUNTY CLERK
 10-27-83
 DAVID H. KLEI
 A-637-K