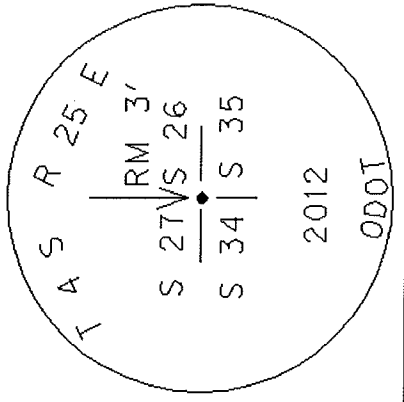
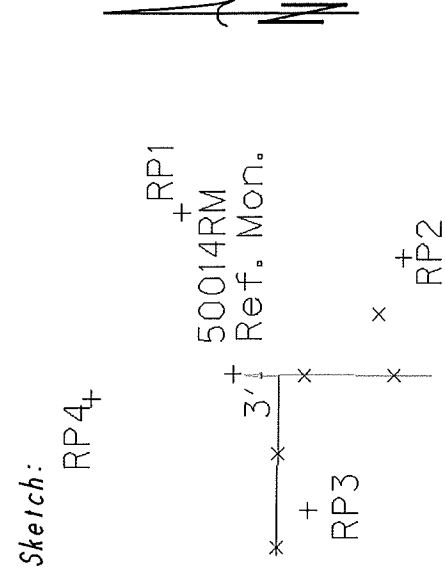



V-19

# OREGON PUBLIC LAND CORNER REPORT / RESTORATION REPORT

## MORROW COUNTY SURVEYOR'S OFFICE

<b>SECTION</b> 27	<b>TOWNSHIP</b> 4 S.	<b>RANGE</b> 25 E.	
<b>MORROW COUNTY</b>		<b>DATE</b> June, 2012	
<b>CORNER DESIGNATION:</b>			
(Please check one)			
<input type="checkbox"/> Condition Report Only			
<input type="checkbox"/> Not Found			
<input checked="" type="checkbox"/> Rerewed			
<input type="checkbox"/> Unrecorded			
<input type="checkbox"/> Surveyed In			
<input type="checkbox"/> Referenced Out			
<p>4S25V17</p> <p><i>Previous Renewals / Surveys. etc.</i></p> <p>Originally set by Zenas F Moody under contract No. 184, dated March 29, 1873. He set a stone 15x12x8 for the corner to Sections 34, 35, 26 and 27.</p>			
<p><i>Monument(s) &amp; Accessories Found: (Condition &amp; Source)</i></p> <p>No evidence of the original stone monument is found. Stone was probably put in one of the rock jacks nearby. Accepted fence corner as best available evidence as to the corner location.</p>			
<p><i>Monument Detail:</i></p> 		<p><i>Sketch:</i></p> 	
<p><i>Monument Set (Procedures and Description):</i></p> <p>It was impractical to set the monument at the fence corner so a reference monument is set 3.00 feet North on the section line. Set 1"x36" galvanized iron pipe with a 2-1/2" Brass Cap stamped as shown above, 30" in the ground and raised a mound of stone around it.</p>			
<p><i>New Accessories:</i></p> <p>Set four 5/8"x20" iron rods with 2" Aluminum Caps stamped Oregon Dept. of Transportation. The monument and references were ties using Leica System 1200 RTK GPS. Bearings and distances to corner as follows:          RP1 - N72-10°E, 10.24 Feet, RP2 - S33-59°E, 12.63 Feet, RP3 - N10-13°W, 8.55 Feet, RP4 - S60-39°W, 9.44 Feet</p>			
<i>Location &amp; Comments:</i>		<i>Compass Declination:</i>	
<i>Firm / Agency</i>			
Oregon Department of Transportation, Geometrics Unit <input checked="" type="checkbox"/>			
<i>Party Chief</i>			
J. David Brinton, PLS			
<i>Notes</i>			
Bill Dye, PLS			
<b>SURVEYOR'S SEAL</b>			
		<b>RENEWAL DATE:</b> 12/31/13	