

OREGON CORNER RESTORATION FORM

SECTION 19 TOWNSHIP 4 N RANGE 27 E R-1

COUNTY : MORROW DATE 9/2005

CORNER DESIGNATION


SW COR.

- CONDITION REPORT ONLY
- NOT FOUND
- RENEWED
- UNCOVERED
- X SURVEYED IN
- X REFERENCED

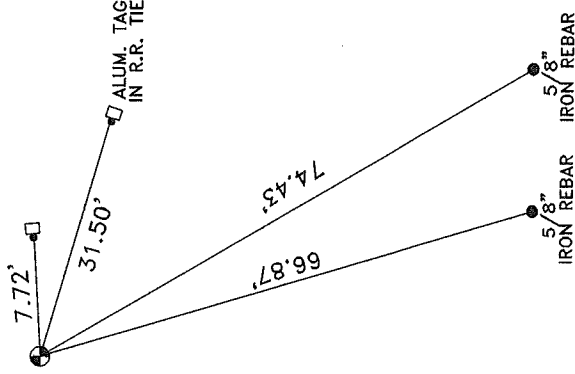
PREVIOUS RENEWALS / SURVEYS, ETC.

ORIGINAL SURVEYS CONTRACT #93 IN 1860, #131 IN 1870, & #209 IN 1874.
INDEPENDENT SURVEY BY GOULD IN 1939. HE SET 1" IRON PIPE WITH 2 1/2" BRASS CAP.

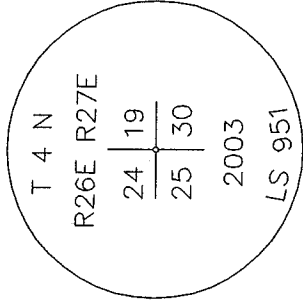
MONUMENTS AND ACCESSORIES FOUND: CONDITION AND SOURCE
NOTHING FOUND.



SKETCH



MONUMENT DETAIL



MONUMENT SET (PROCEDURES AND DESCRIPTION)
BY SINGLE PROPORTION I SET A 1"X30" IRON PIPE WITH 2 3/8" BRASS CAP STAMPED AS ABOVE. SEE MY SURVEY FOR AYLETT FILED 4/2005.

NEW ACCESSORIES FROM WHICH

- A 5/8"X30" IRON REBAR WITH PLASTIC CAP #951 BEARS S 30°26'13" E 74.43 FEET.
- A 5/8"X30" IRON REBAR WITH PLASTIC CAP #951 BEARS S 16°37'17" E 66.87 FEET.
- AN ALUM. TAG IN R.R. TIE BEARS S 73°53'55" E 31.50 FEET.
- AN ALUM. TAG IN R.R. TIE BEARS N 86°34'59" E 7.72 FEET.

LOCATION AND COMMENTS

FROM THE UMATILLA ARMY ORDINANCE INTERCHANGE OF 1-84 GO WEST ALONG THE FRONTAGE ROAD ON THE SOUTH SIDE OF FREEWAY 4 MILES TO A PROPERTY LINE. GO SOUTH ALONG PROPERTY 0.4 MILES TO CORNER.

COMPASS DEC.

FIRM/AGENCY
EDWARDS SURVEYING
P.O. BOX 763
HERMISTON, OREGON 97838

PARTY CHIEF
CURTIS FAVOREL

NOTES

WITNESS
RICK SMITH

SURVEYOR'S SEAL

REGISTERED
PROFESSIONAL
LAND SURVEYOR

OREGON
JULY 16, 1971
G. DENNIS EDWARDS
9 5 1

RENEWS 12/31/2005

9-2005
SKB