

Record of Land Corner Monumentation

Section 31&32 Township 4N Range 26E Code T4N R26E Z5  
County Morrow, Date November 16, 2010

**History of original corner establishment:**

The prior monument was established in 1939 by Otis O. Gould in a dependent resurvey of Township 4N Range 26E originally done by Ebenezer E. Haft in 1861 under contract number 99. The resurvey was completed under contract number 217 by authorization 1699812 given on November 10th, 1937.

**Description of corner evidence:**

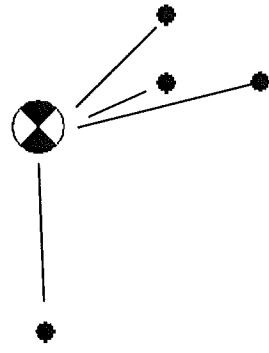

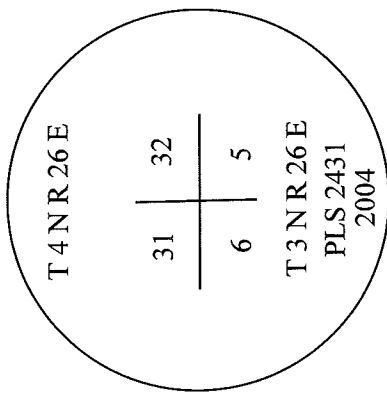
No evidence of the section corner was observed. The location of the section corner was determined using single proportion.

**Description of monumentation and accessories established to perpetuate the original location of the section corner.**

A 2 1/2" Brass Cap on a 2" Iron Pipe was set approximately 12" below the ground surface. In addition four reference points where recorded and marked with placards as follows:

- A utility pole bears N 18° 04' 32" W 54.6 feet;
- A utility pole bears N 05° 39" 25" E 87.7 feet;
- A utility pole bears N 04° 54' 10" E 103.7 feet;
- A 1/2" iron rod bears N 84° 23' 31" E 167.4 feet;

All directions given to the set monument.



Office of ...County Surveyor.. County of ...Morrow.....

State of ...Oregon....., I hereby certify that the within instrument was

filed in this office for record on the ..... day of December, 2010

..... by ..... (COUNTY OFFICIAL) Survey Number ...D-1410-M..... (DEPUTY)