

Record of Land Corner Monumentation

Section 36 Township 4N Range 25E Code **T4N R25E X25**  
County Morrow, Date November 16, 2010

**History of original corner establishment:**

The prior monument was established in 1939 by Otis O. Gould in a dependent resurvey of Township 4N Range 25E originally done by John B. David in 1869 under contract number 131. The resurvey was completed under contract number 217 by authorization 1699812 given on November 10th, 1937.

**Description of corner evidence:**

No evidence was observed for the location of the lost quarter corner. The location of the corner was determined by single proportion.


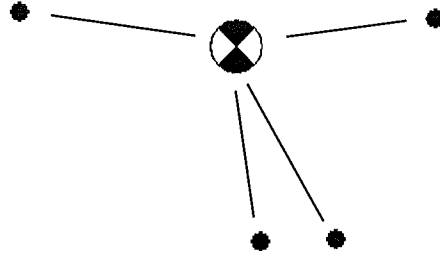
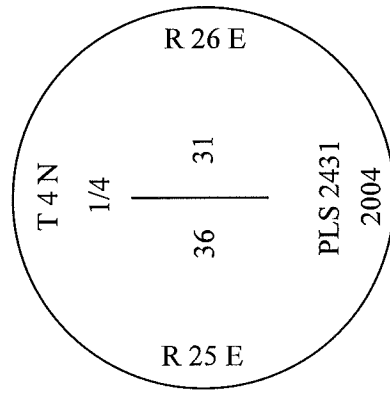
**Description of monumentation and accessories established to perpetuate the original location of the section corner.**

A 2 1/2" Brass Cap on a 1" Iron Pipe was set approximately 2" below the ground surface.

In addition four reference points where recorded and marked with placards as follows:

- A utility pole bears N 02° 52' 50" W 154.9 feet;
- A utility pole bears N 60° 30' 16" E 159.1 feet;
- A utility pole bears S 02° 20' 24" W 168.3 feet;
- A fence corner bears N 76° 47' 03" E 165.1 feet;

All directions given to the set monument.



Office of ... County Surveyor.. County of...Morrow.....

State of ... Oregon....., I hereby certify that the within instrument was filed in this office for record on the ..... day of Dec, 2010

..... by ..... (DEPUTY) Survey Number ...D-1410-M.....