

CERTIFIED RECORD OF LAND CORNER MONUMENTATION

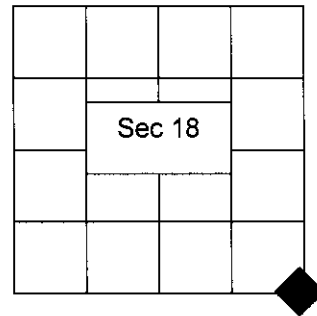
T.4N., R.25E., INDEX N-5

History of original corner establishment:

This corner was originally established by John B. David under G.L.O. contract No. 131, dated June 8, 1869. Survey General notes state:

Set post in mound as per instruction for corner to Secs 17, 18, 19 & 20.

Corner re-monumented by Frank Tuers, BLM, in 1975. See Morrow County Map of Survey C-182-K.



Description of corner evidence found:

We recover the railroad spike set by Tuers in 1975.

Description of monument and accessories I establish to perpetuate the original location of this corner:

At the position of the said railroad spike, set a 2-1/2" dia. x 30" steel pipe monument w/3" dia. brass cap stamped as shown in the DIAGRAM, 5" below the road grade, in a cast iron monument box, from which:

- A 5/8" iron pin bears N44°53'02"W, 28.46 ft., R/W pin Sta. 195+79.60, 20' Lt.
- A 5/8" iron pin bears N44°47'32"E, 28.27 ft., R/W pin Sta. 196+19.83, 20' Lt.
- A 5/8" iron pin bears S44°51'07"E, 42.19 ft., R/W pin Sta. 196+29.51, 30' Rt.
- A 5/8" iron pin bears S00°28'20"W, 30.00 ft., R/W pin Sta. 195+99.85, 30' Rt.

DIAGRAM

T4N R24E
S18|S17

S19|S20
2009
PLS 49865

Measurements to accessories taken with Topcon Hyper Lite GPS.


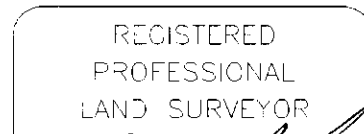
I hereby certify that the above corner point was perpetuated as shown hereon in March, 2009

Witness: D. Mitchell Ferguson, LSIT
David H. Herburger, Surv. Tech.

Office of County Surveyor County of Morrow
State of Oregon. I hereby certify that the within instrument was filed in this office
for record on the 16th day of April, 2014

Steph K. Hadlock by _____
County Surveyor Deputy

See Morrow County Map of Survey No. 2013-38D(1685)



RENEWS: 1/1/2016