

OREGON CORNER RESTORATION FORM

Section 20 Township 3S Range 29E
 County Morrow Date: July 26, 2005

Corner Designation: 3S29N9

Corner to sections 16, 17, 20, and 21, T3S, R29E,
 W.M., Morrow County, Oregon.

Previous Renewals / Surveys, etc.

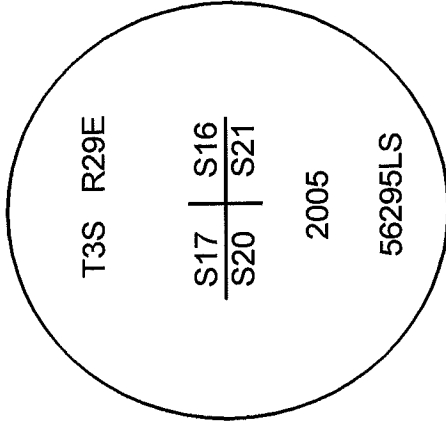
Corner originally set by George Williams under contract No. 176 dated July 20, 1872. His record reads: Set stone, 24 x 14 x 5 for cor. to secs. 16, 17, 20, 21 on N. hill side.

Monument and Accessories found: (condition and source)

The original stone, plainly chisled and firmly in place in a 24" diameter mound of stone. I also found a 1 1/2" x 8" long section of a broken buggy spring under the stone.

Condition Report Only
 Not found _____
 Remonumented x
 Unrecorded _____
 Surveyed in _____
 Referenced out x

DIAGRAM



SKETCH

MONUMENT (S) AND ACCESSORIES SET (Procedures and Description)

I set a 1 1/2" x 30" galvanized iron pipe with a 2 1/4" brass cap stamped as shown in the diagram above at the position of the original stone. I buried the stone and the broken spring on the North side of the pipe.

For references, I set four, 5/8" by 24" rebars with 1 1/8" orange plastic caps attached, stamped WTS and 56295LS as described below:
an iron rebar bears N56°13'45"E, 30.25 feet;
an iron rebar bears S53°14'33"W, 29.18 feet;
an iron rebar bears S24°35'56"E, 30.36 feet;
an iron rebar bears N35°11'40"W, 27.76 feet;

The monument and references were tied using a Trimble R7/R8 RTK GPS.

Location and comments

Compass Declination

Surveyors Seal

RECEIVED BY:

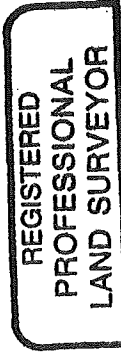
Morrow County Surveyor

Date: Aug-30-2005

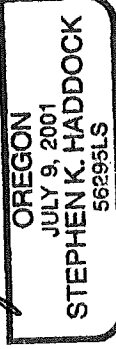
Rec'd By: SKB

No. _____

Firm / Agency
 Witness Tree Surveying
 Address
 P.O. Box G
 Pilot Rock, Or. 97868
 Party Chief
 Stephen K, Haddock



Stephen K. Haddock



RENEWAL DATE 6-30-07