

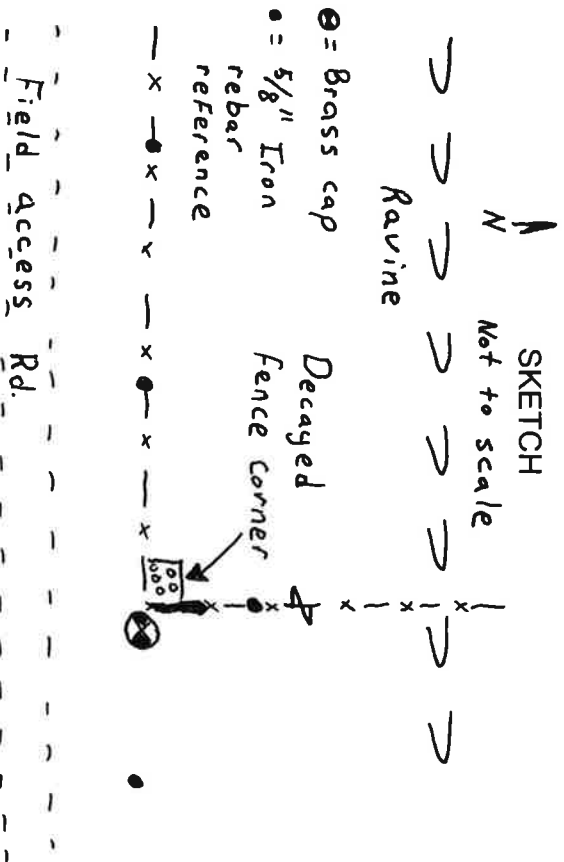
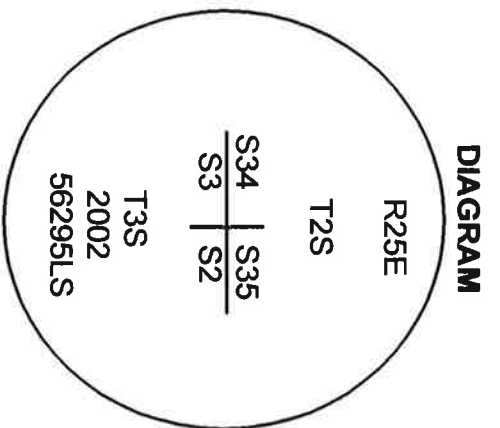
**OREGON CORNER RESTORATION FORM**

Section 3 Township 3S Range 25E  
 County Morrow Date: August 21, 2002

Corner Designation: 3S25A17 Condition Report Only  
 Not found  
 Remonumented  
 Unrecorded  
 Surveyed in  
 Referenced out

Previous Renewals / Surveys, etc.  
 Corner originally set by David P. Thompson under contract No. 119 dated February 15, 1867.  
 His record reads: Set corner to sections 2, 3, 34, and 35. Drove charred stake and raised mound as per instructions.

Monument and Accessories found: ( condition and source )  
 A fence corner with fences running north and west. The east - west fence is visually on line with the county road and other fence lines to the east and it originates at the north 1/4 corner of section 4 to the west. The landowner, Mr. Bob Mahoney, stated that this corner had been his corner for at least 40 years that he can remember and I therefore hold it as the best available evidence.



**MONUMENT (S) AND ACCESSORIES SET (Procedures and Description)**

I set a 2 1/4" brass cap on a 30" galvanized iron pipe at the fence corner 4" below the surface.

For references, I set four, 5/8" by 24" rebars with 1.25" orange plastic caps stamped WTS and 56295LS as described below:

- an iron rebar bears N00°16'13"W, 23.89 feet under the existing fence;
- an iron rebar bears N88°10'17"E, 22.55 feet;
- an iron rebar bears S89°16'53"W, 21.08 feet under the existing fence;
- an iron rebar bears S89°27'47"W, 46.42 feet under the existing fence;

The monument and references were tied using a LIECA system 300 RTK GPS.

Location and comments  
 Navigated position  
 45°20'34.16"N  
 119°40'39.76"W

Compass Declination


Surveyors Seal

RECEIVED BY:  
 Morrow County Surveyor  
 Date: 1-4-2014  
 Rec'd By: S.K.H  
 No. Part: tion 2003-2

Firm / Agency  
 Witness Tree Surveying  
 Address  
 P.O. Box G  
 Pilot Rock, Or. 97868  
 Party Chief  
 Stephen K. Haddock



*Stephen K. Haddock*



RENEWAL DATE 6-30-03